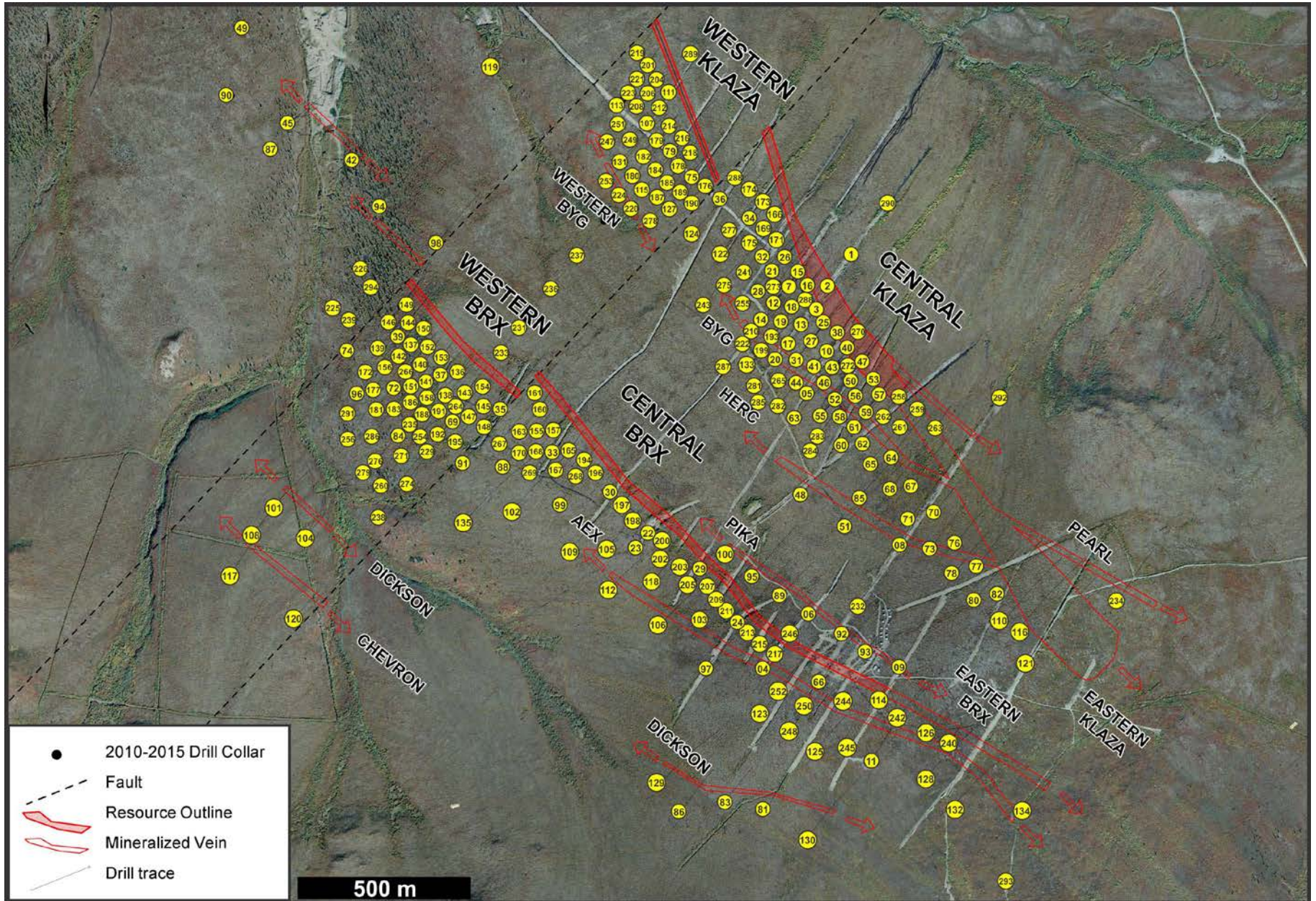




Certain information regarding the Company contained herein may constitute forward-looking statements within the meaning of applicable securities laws. Forward-looking statements may include estimates, plans, expectations, opinions, forecasts, projections, guidance or other statements that are not statements of fact. Although the Company believes that the expectations reflected in such forward-looking statements are reasonable, it can give no assurance that such expectations will prove to have been correct. The Company cautions that actual performance will be affected by a number of factors, many of which are beyond the Company's control, and that future events and results may vary substantially from what the Company currently foresees. Discussion of the various factors that may affect future results is contained in the Company's Annual Report which is available at www.sedar.com. The Company's forward-looking statements are expressly qualified in their entirety by this cautionary statement.

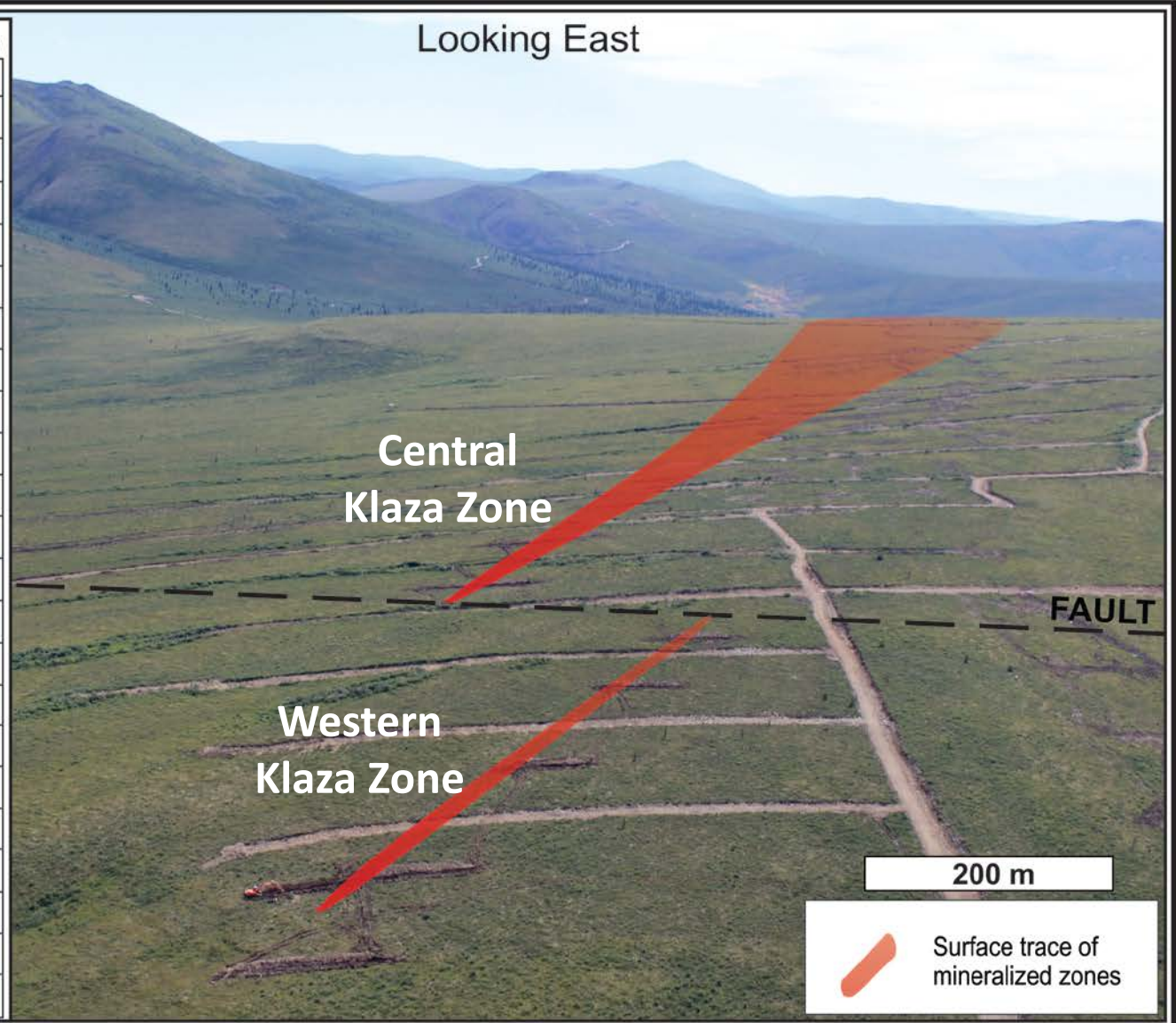
Additional information about the Klaza property mineral resource is summarized in Rockhaven's June 19, 2015 amended technical report titled "Geology, Mineralization, Geochemical Surveys, Geophysical Surveys, Diamond and Percussion Drilling, Metallurgical Testing and Mineral Resources on the Klaza Property, Yukon, Canada" which can be viewed at www.sedar.com under the Rockhaven profile or on the Rockhaven website at www.rockhavenresources.com.

The 2015 exploration program is managed by Archer, Cathro & Associates (1981) Limited. The technical information in this presentation has been approved by Matthew R. Dumala, P.Eng., a geological engineer with Archer Cathro and qualified person for the purpose of National Instrument 43-101.



KLAZA ZONE DRILL HIGHLIGHTS

Hole	Width(m)	Au (g/t)	Ag (g/t)
03	19.75	2.29	36
07	15.30	7.20	260
15	10.46	4.24	15
16	6.78	6.09	101
17	12.03	3.78	25
19	30.42	1.27	12
25	6.27	4.22	75
27	26.21	1.76	26
28	1.46	10.25	585
40	4.69	5.39	26
44	10.15	2.67	50
56	12.51	5.03	14
68	1.00	34.10	48
79	3.21	3.18	516
115	7.12	4.51	333
133	6.70	11.90	5
199	2.45	11.13	66
214	2.01	2.56	789
220	1.46	15.38	741
243	1.39	8.05	272
258	3.68	11.28	75.9
270	6.09	9.46	84.9



Elevation in metres above sea level

1500
1400
1300
1200
1100

035°
Looking Northwest

WESTERN KLAZA ZONE

KL-12-113
KL-14-223

KL-14-221

KL-14-201

1.90 g/t Au / 32.50 g/t Ag
0.86 m

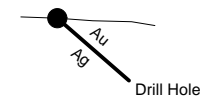
2.18 g/t Au / 37.90 g/t Ag
2.16 m

148.44 m

127.10 m

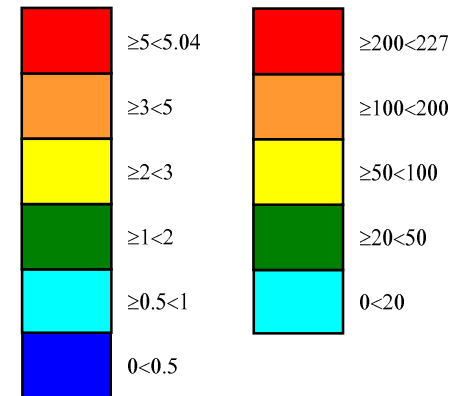
96.62 m

178.92 m



Au (g/t)

Ag (g/t)



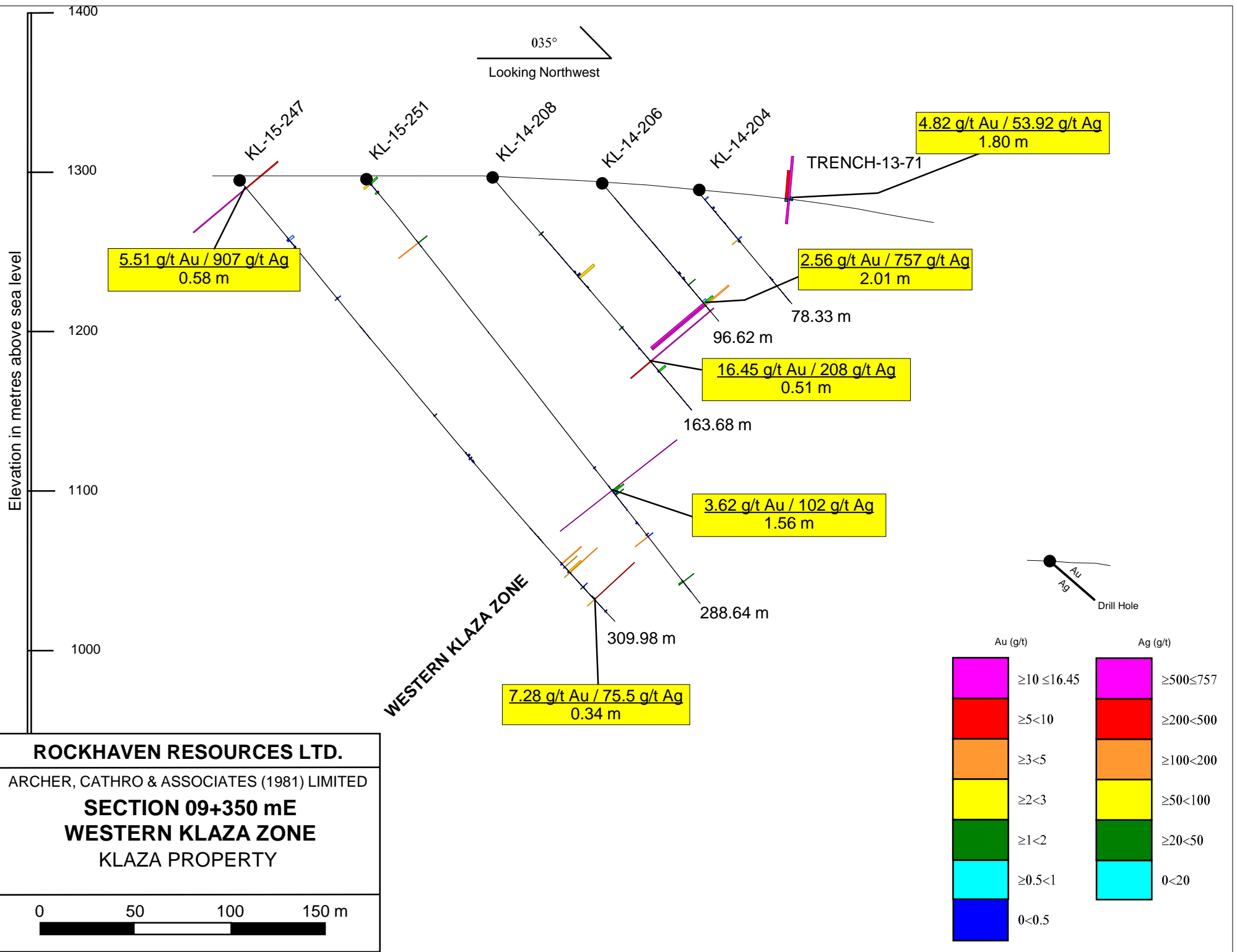
ROCKHAVEN RESOURCES LTD.

ARCHER, CATHRO & ASSOCIATES (1981) LIMITED

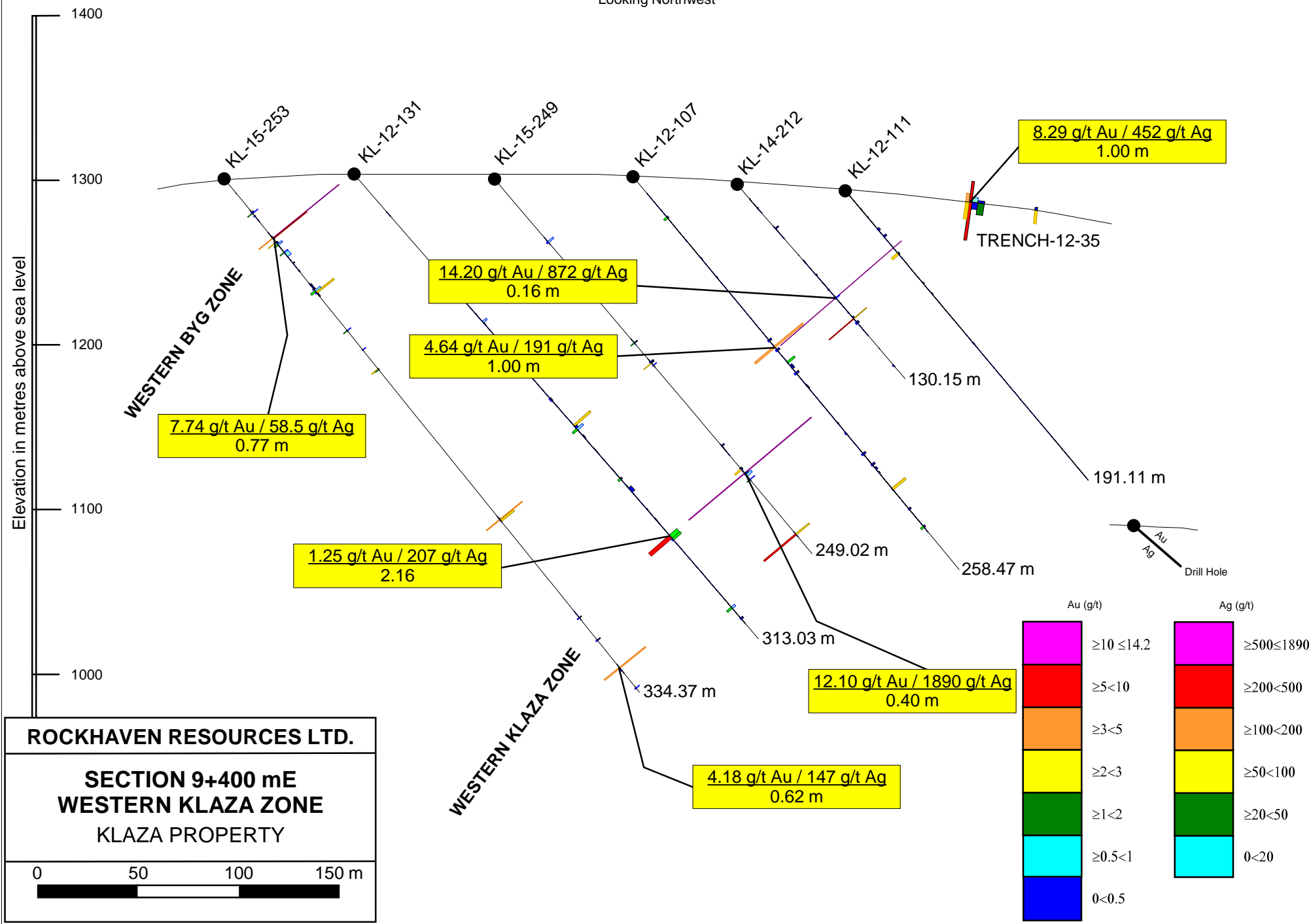
SECTION 09+300 mE
WESTERN KLAZA ZONE
KLAZA PROPERTY

0 50 100 150 m





035°
Looking Northwest



KL-15-253

KL-12-131

KL-15-249

KL-12-107

KL-14-212

KL-12-111

14.20 g/t Au / 872 g/t Ag
0.16 m

4.64 g/t Au / 191 g/t Ag
1.00 m

7.74 g/t Au / 58.5 g/t Ag
0.77 m

1.25 g/t Au / 207 g/t Ag
2.16

12.10 g/t Au / 1890 g/t Ag
0.40 m

4.18 g/t Au / 147 g/t Ag
0.62 m

8.29 g/t Au / 452 g/t Ag
1.00 m

130.15 m

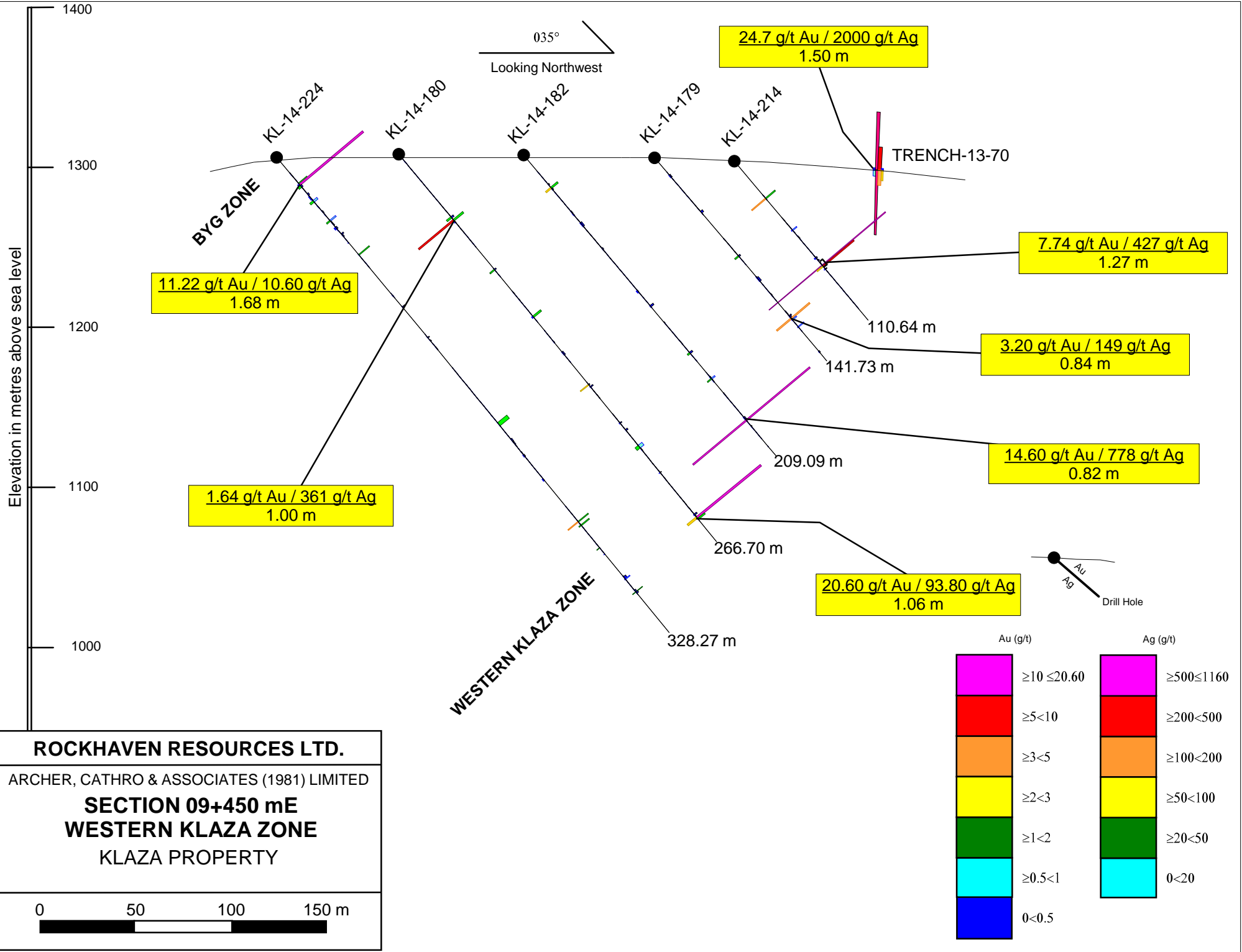
191.11 m

249.02 m

258.47 m

313.03 m

334.37 m



Elevation in metres above sea level

035°
Looking Northwest

11.22 g/t Au / 10.60 g/t Ag
1.68 m

1.64 g/t Au / 361 g/t Ag
1.00 m

24.7 g/t Au / 2000 g/t Ag
1.50 m

7.74 g/t Au / 427 g/t Ag
1.27 m

3.20 g/t Au / 149 g/t Ag
0.84 m

14.60 g/t Au / 778 g/t Ag
0.82 m

20.60 g/t Au / 93.80 g/t Ag
1.06 m

KL-14-224
BYG ZONE

KL-14-180

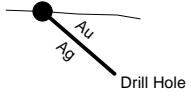
KL-14-182

KL-14-179

KL-14-214

TRENCH-13-70

WESTERN KLAZA ZONE



110.64 m

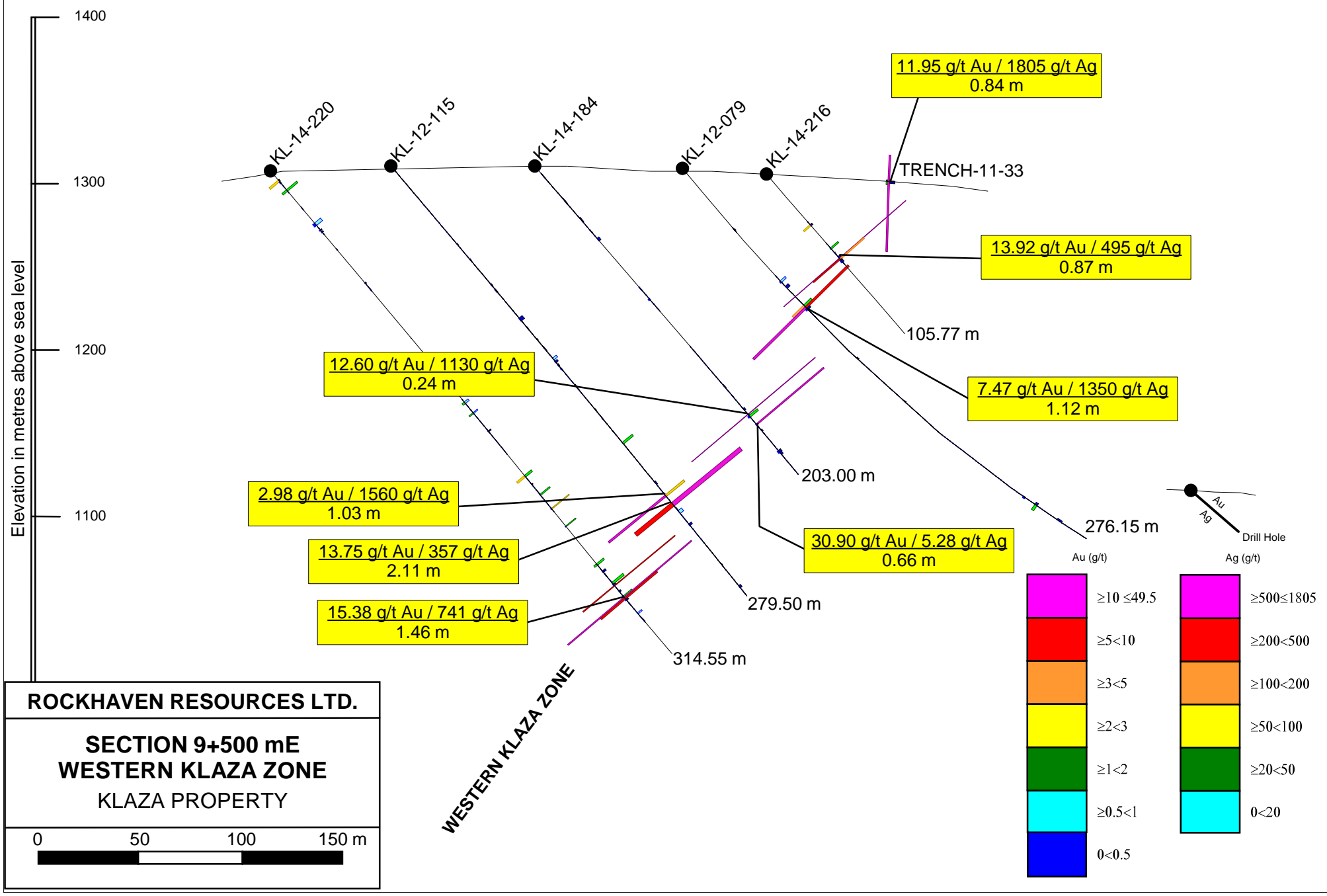
141.73 m

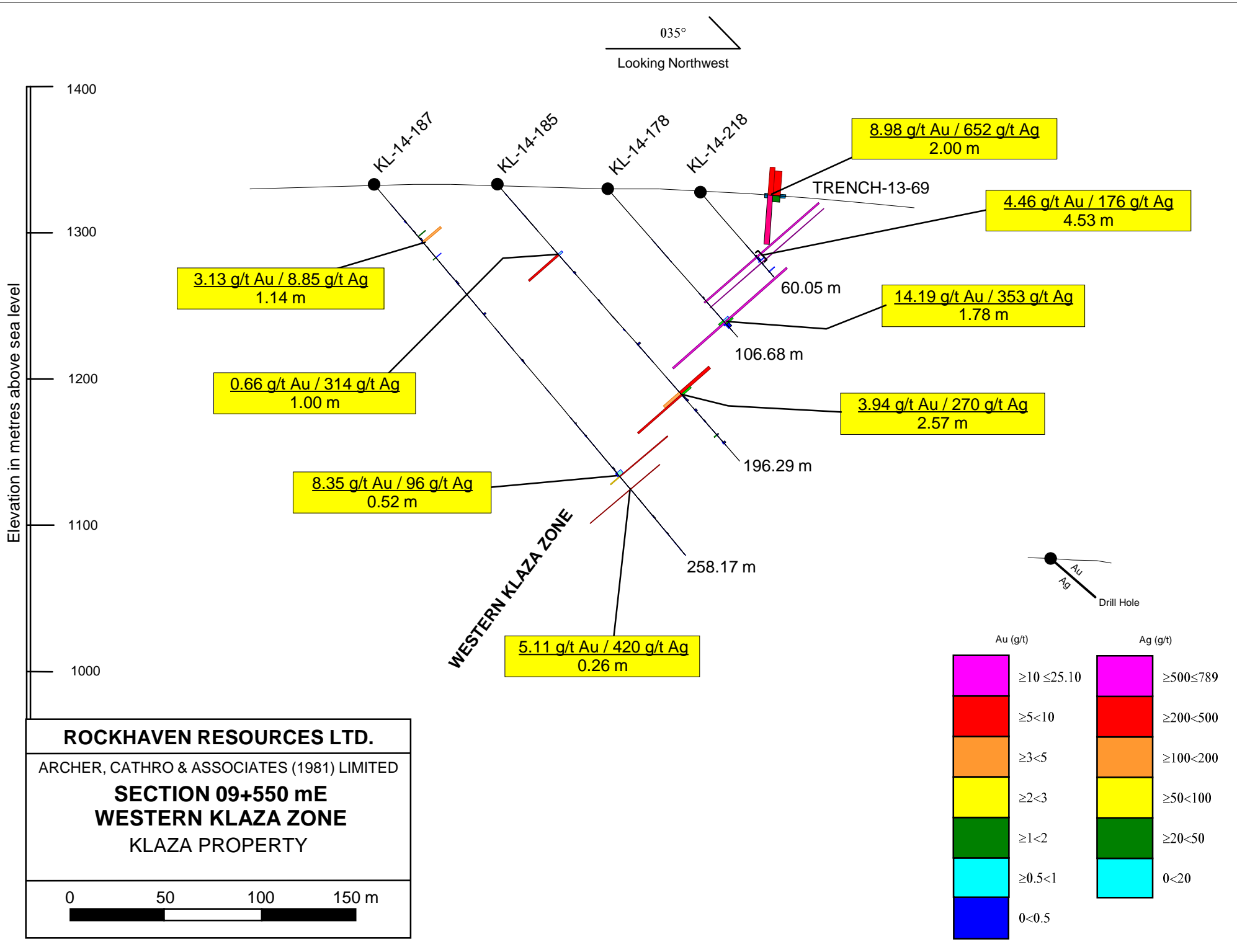
209.09 m

266.70 m

328.27 m

035°
Looking Northwest





035°
Looking Northwest

Elevation in metres above sea level

1400

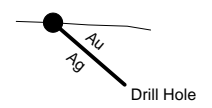
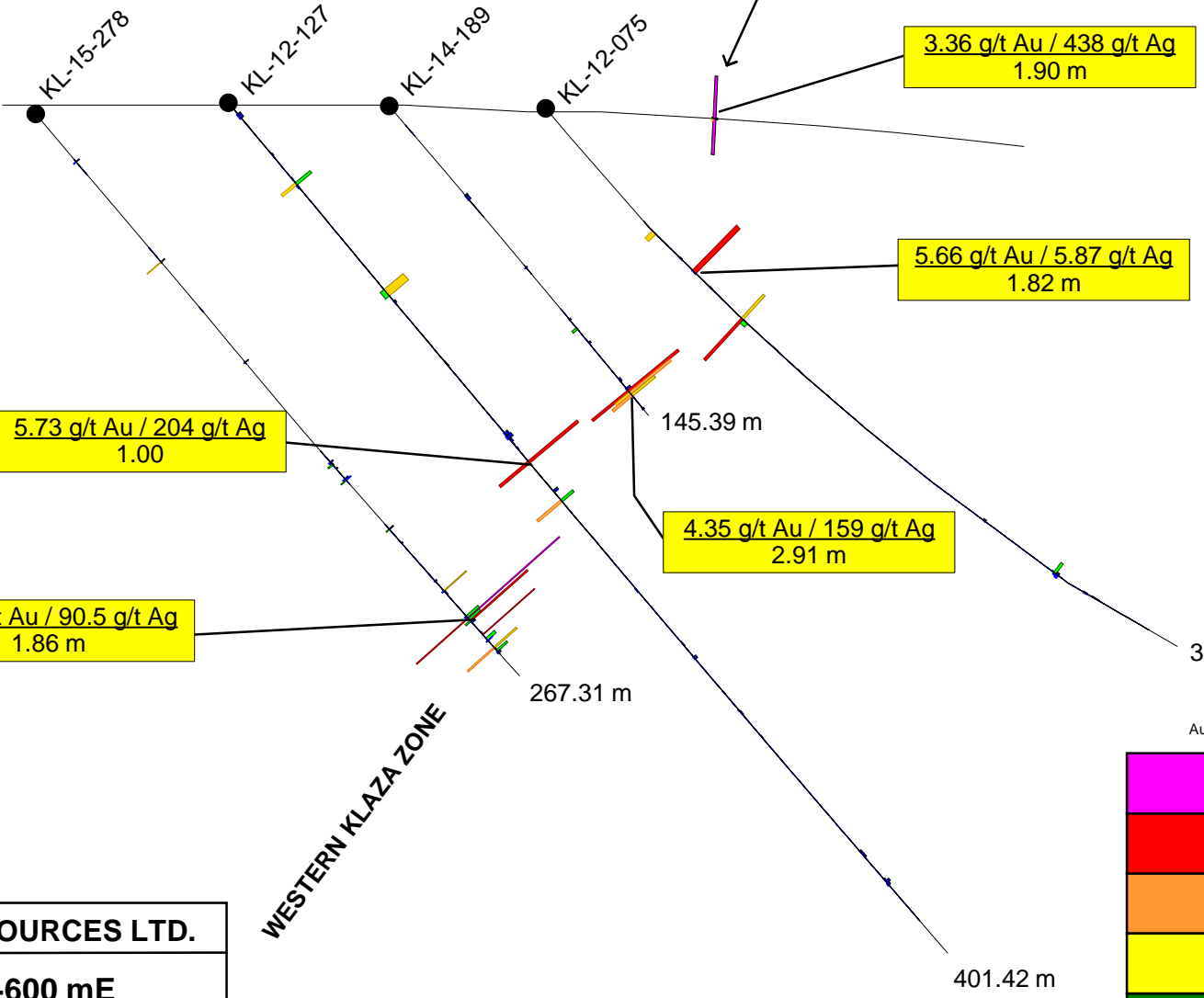
1300

1200

1100

1000

TRENCH-11-30



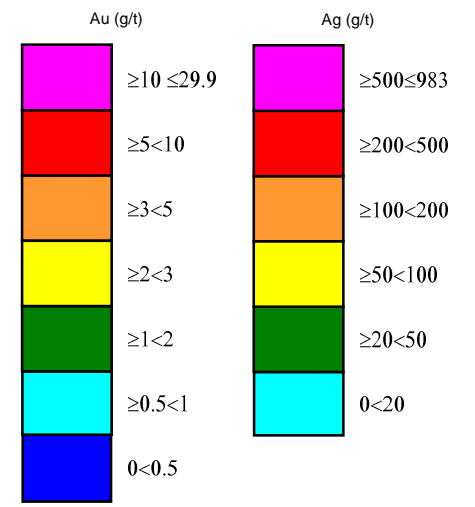
ROCKHAVEN RESOURCES LTD.

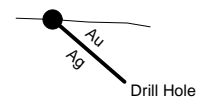
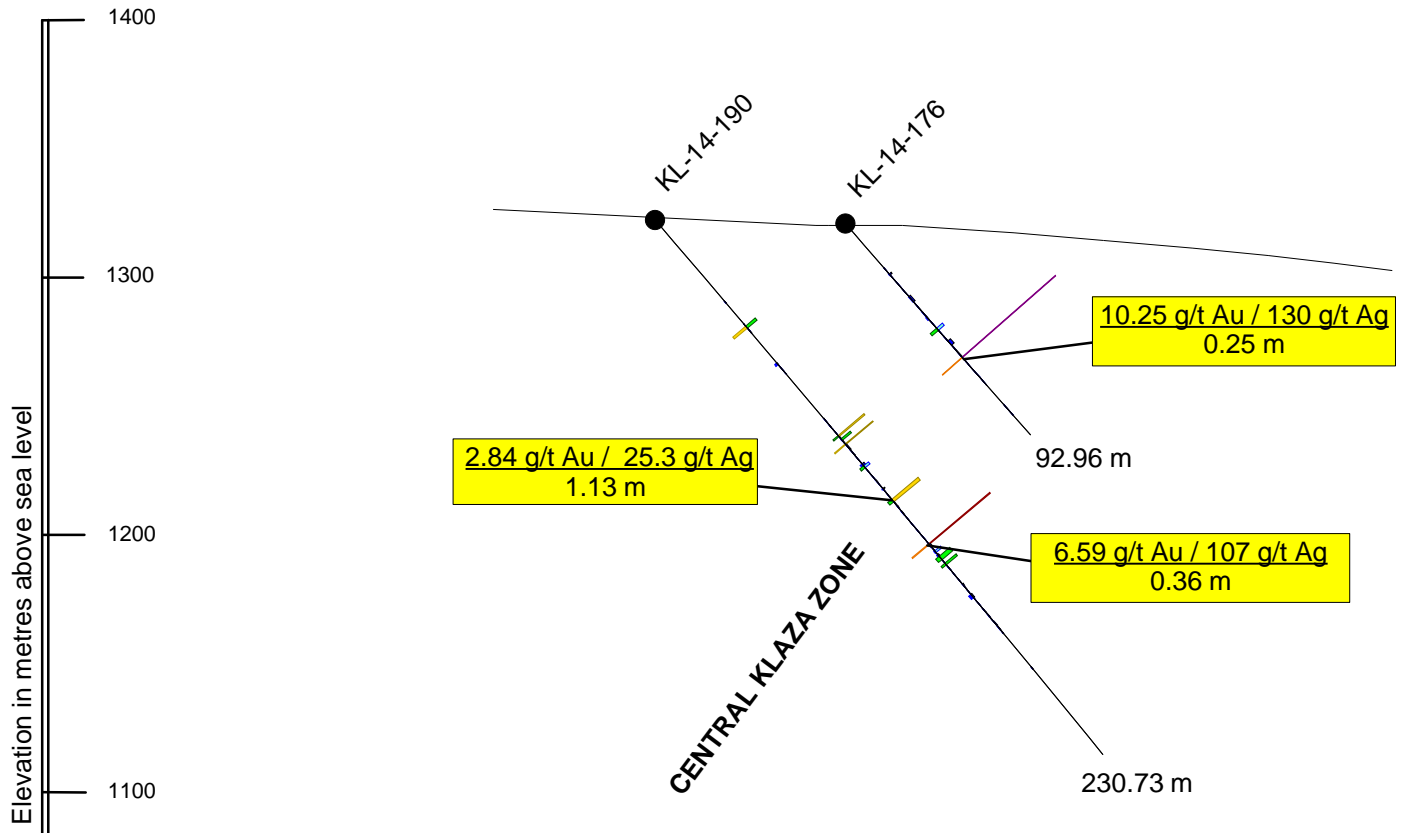
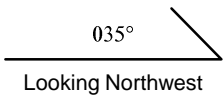
SECTION 9+600 mE

WESTERN KLAZA ZONE

KLAZA PROPERTY

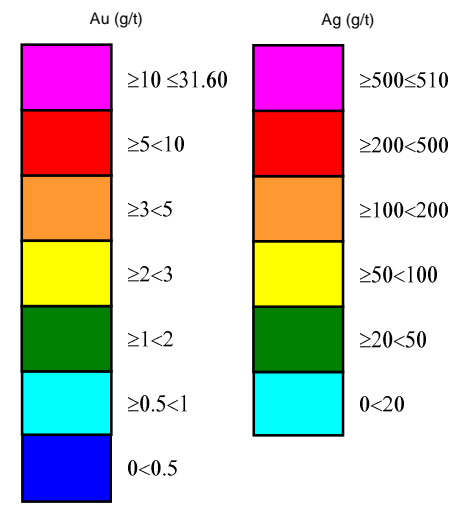
0 50 100 150 m

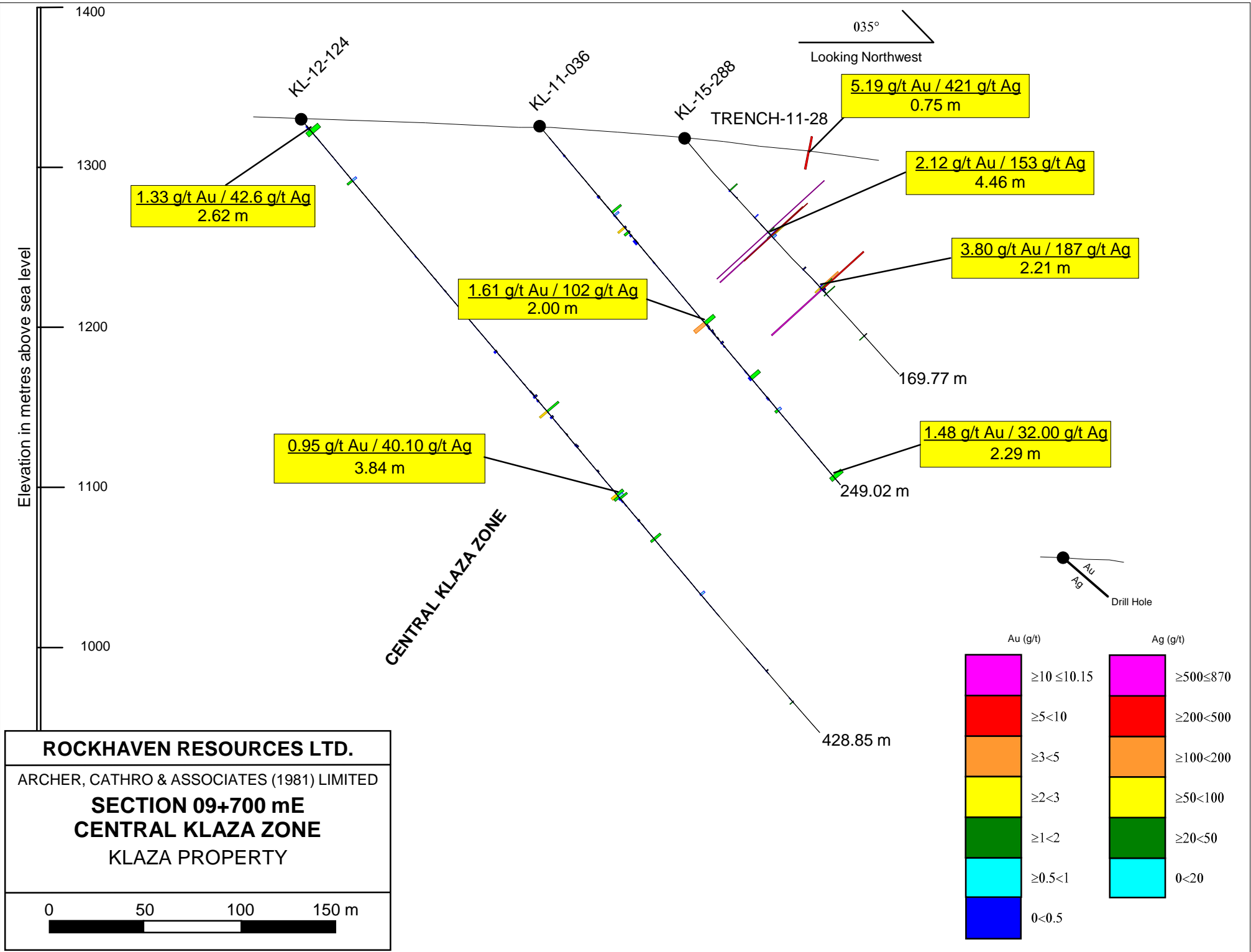




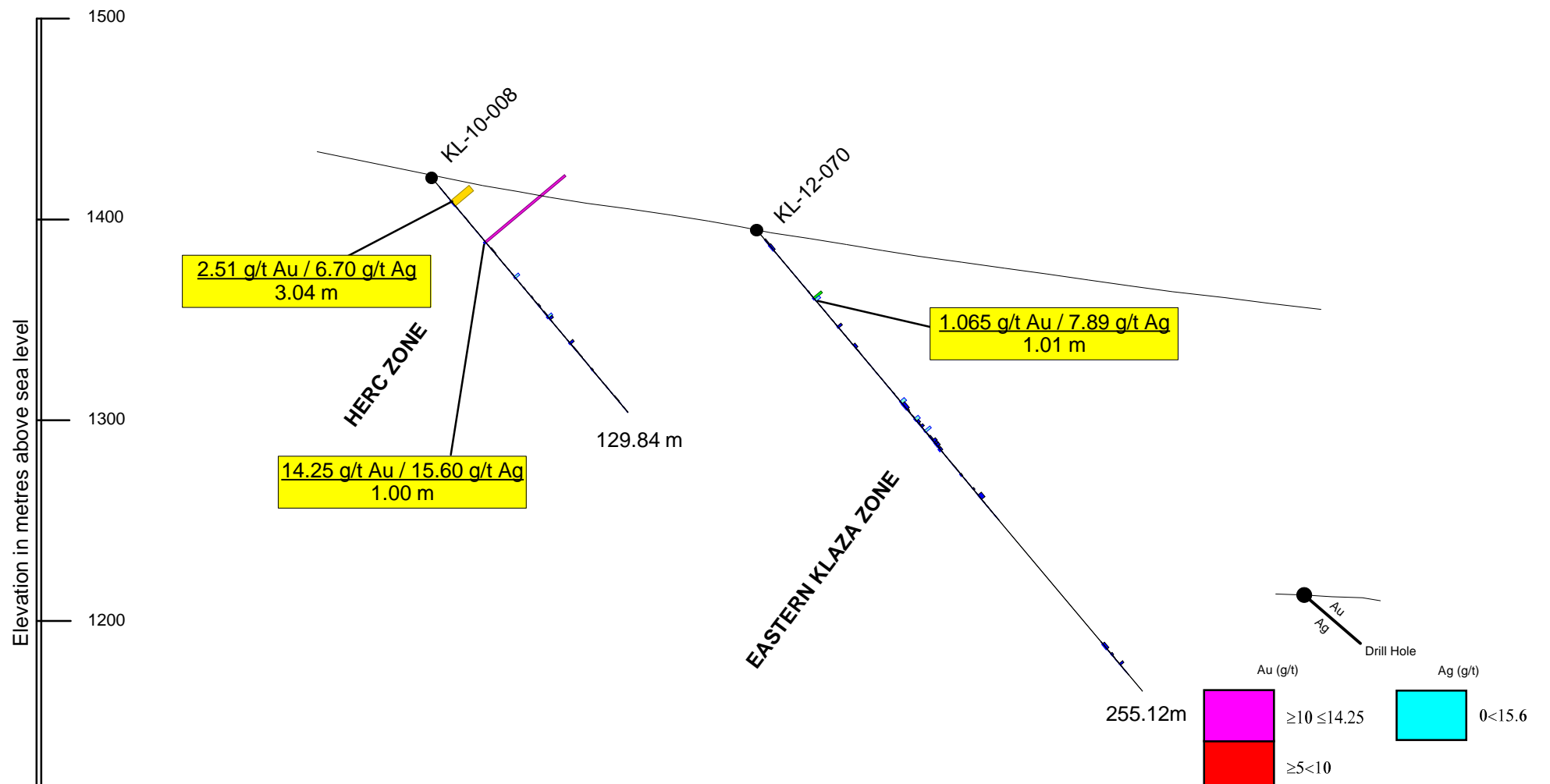
ROCKHAVEN RESOURCES LTD.
 ARCHER, CATHRO & ASSOCIATES (1981) LIMITED
SECTION 09+650 mE
WESTERN KLAZA ZONE
 KLAZA PROPERTY

0 50 100 150 m





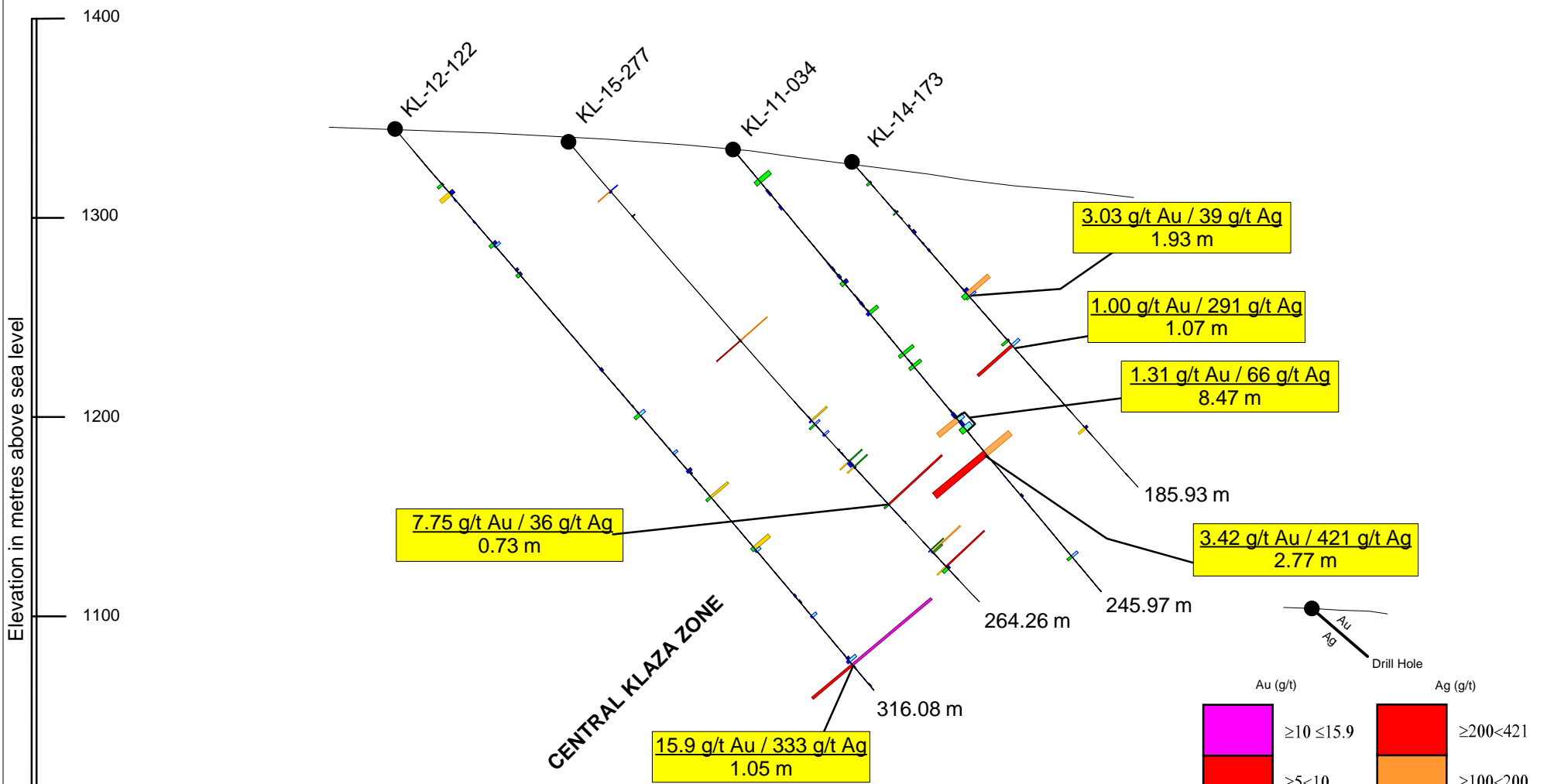
035°
Looking Northwest



ROCKHAVEN RESOURCES LTD.
 ARCHER, CATHRO & ASSOCIATES (1981) LIMITED
SECTION 10+750 mE
EASTERN KLAZA ZONE
 KLAZA PROPERTY

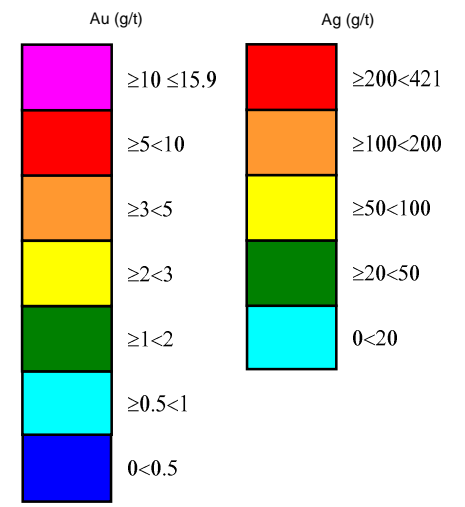
0 50 100 150 m

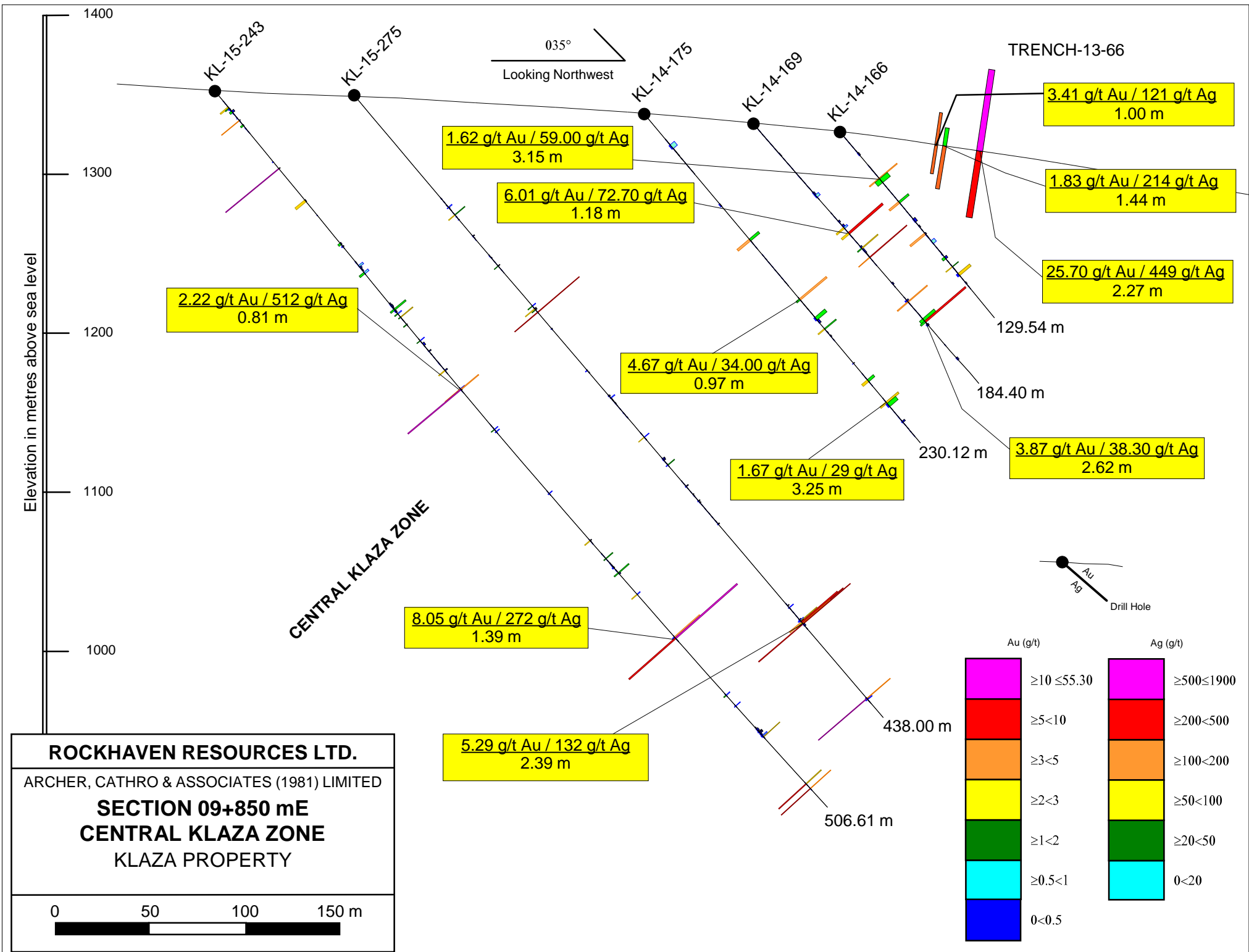
035°
Looking Northwest



ROCKHAVEN RESOURCES LTD.
 ARCHER, CATHRO & ASSOCIATES (1981) LIMITED
SECTION 09+800 mE
CENTRAL KLAZA ZONE
 KLAZA PROPERTY

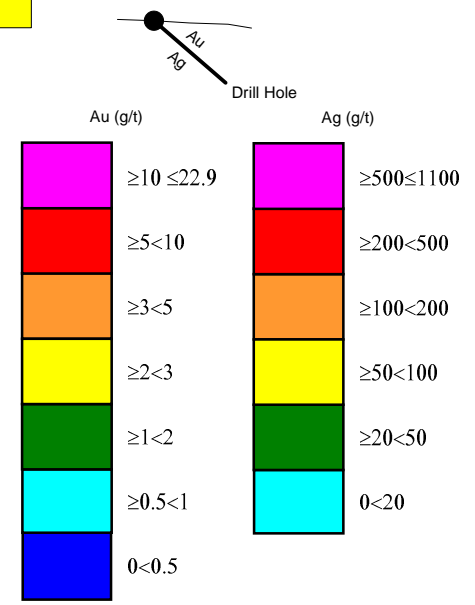
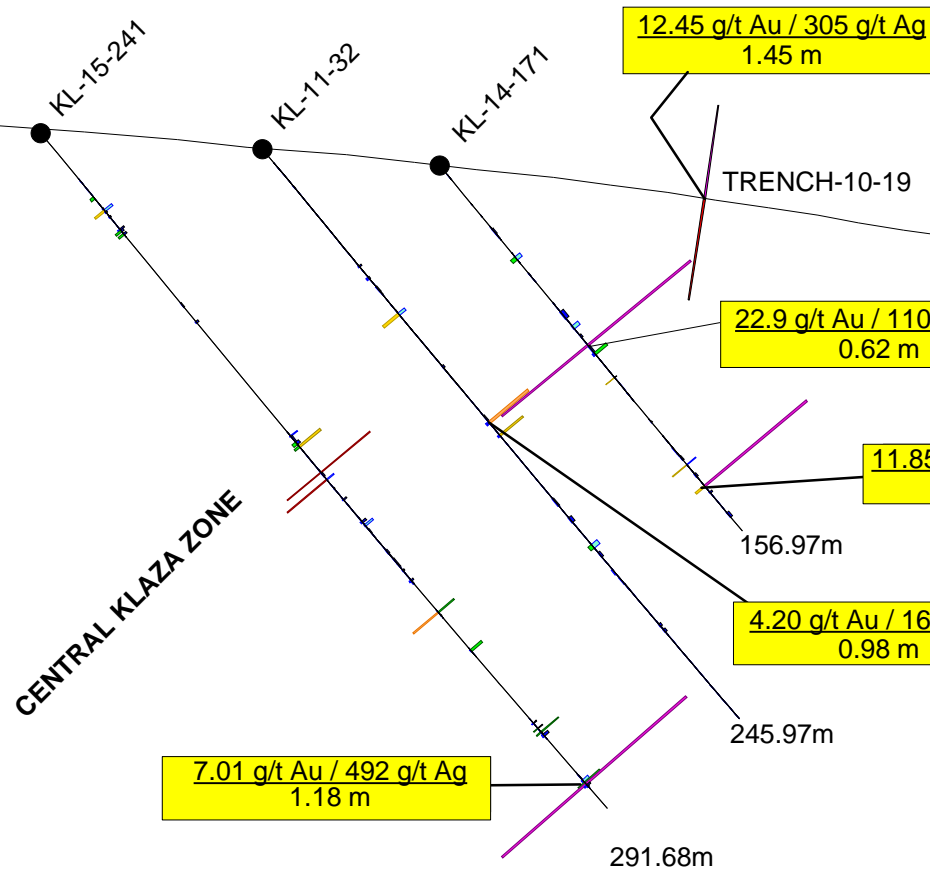
0 50 100 150 m





Elevation in metres above sea level

035°
Looking Northwest



ROCKHAVEN RESOURCES LTD.

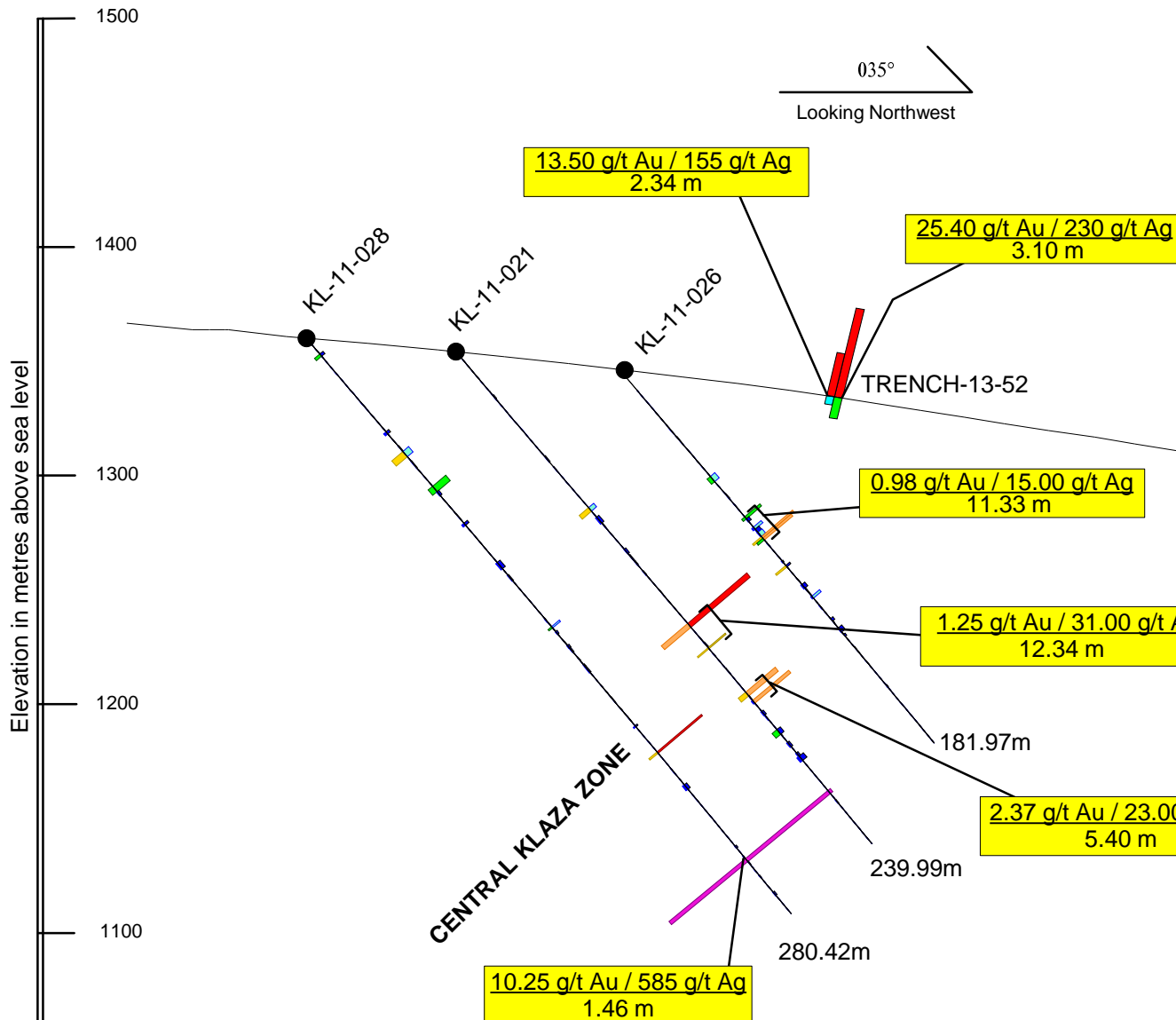
ARCHER, CATHRO & ASSOCIATES (1981) LIMITED

SECTION 09+900 mE

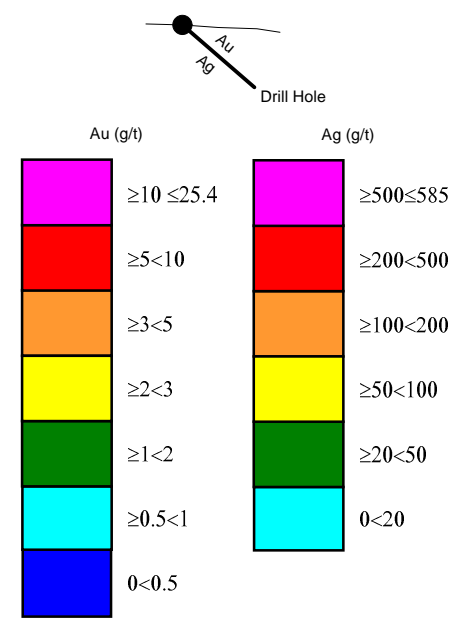
CENTRAL KLAZA ZONE

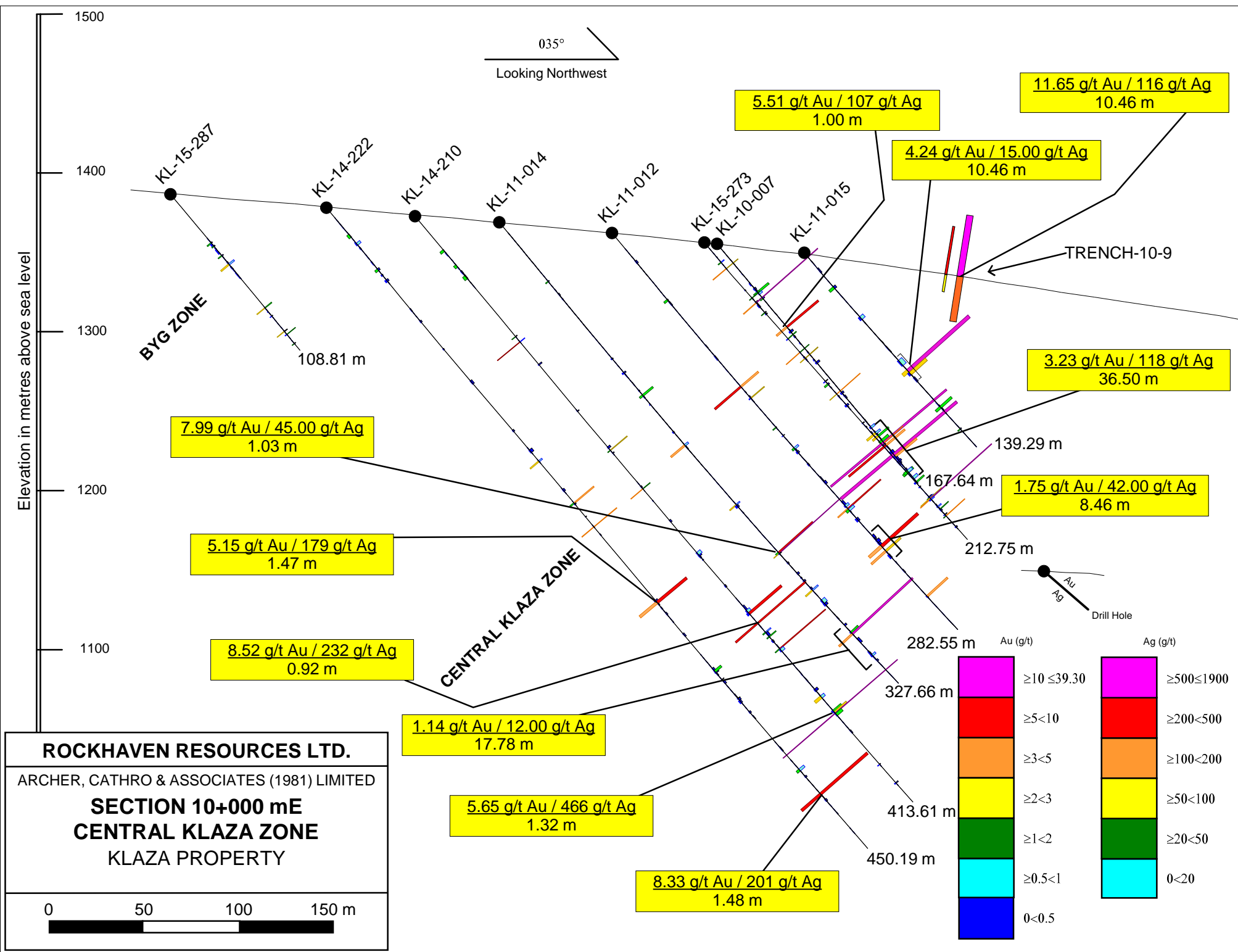
KLAZA PROPERTY

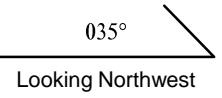
0 50 100 150 m



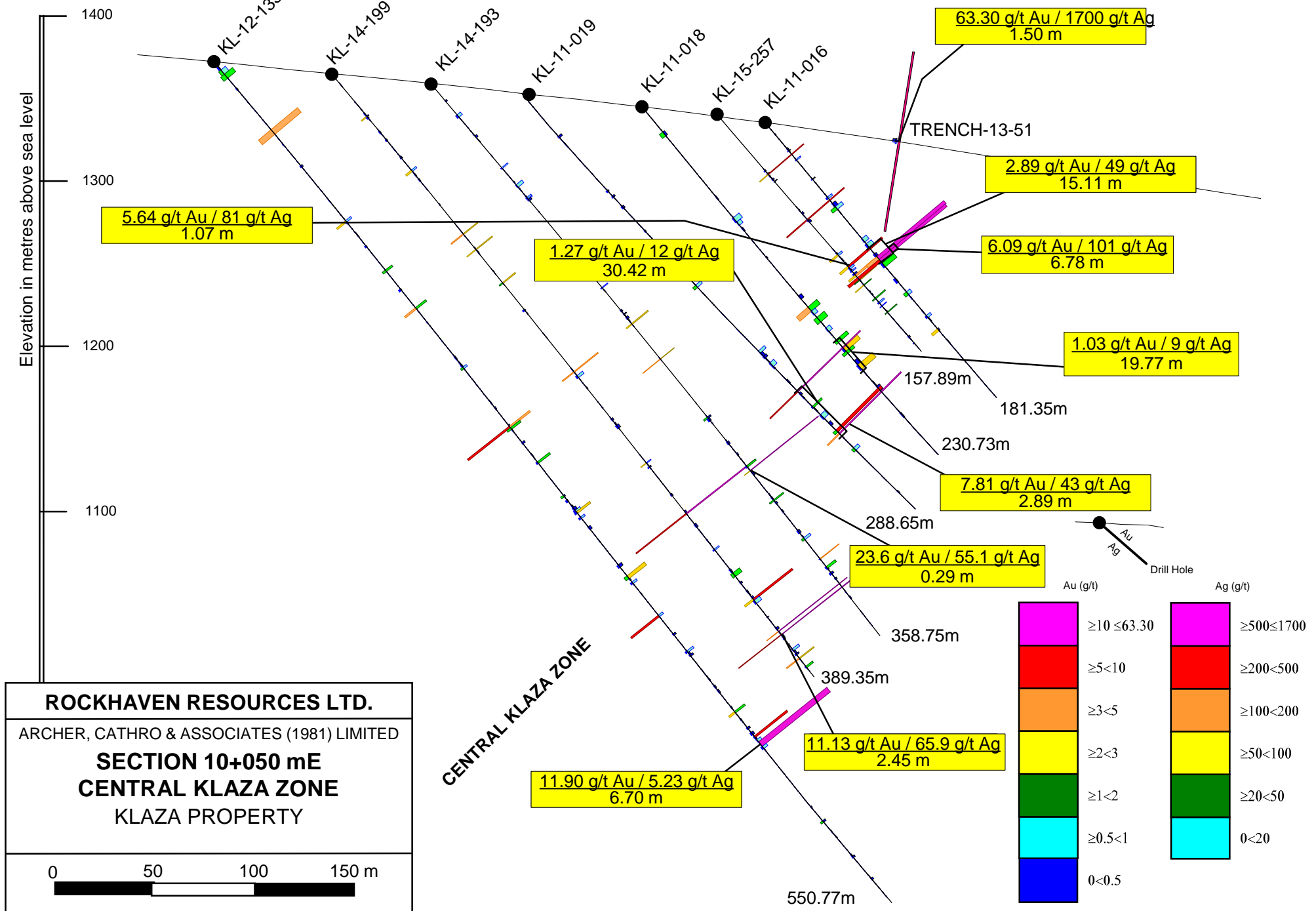
ROCKHAVEN RESOURCES LTD.
 ARCHER, CATHRO & ASSOCIATES (1981) LIMITED
SECTION 09+950 mE
CENTRAL KLAZA ZONE
 KLAZA PROPERTY





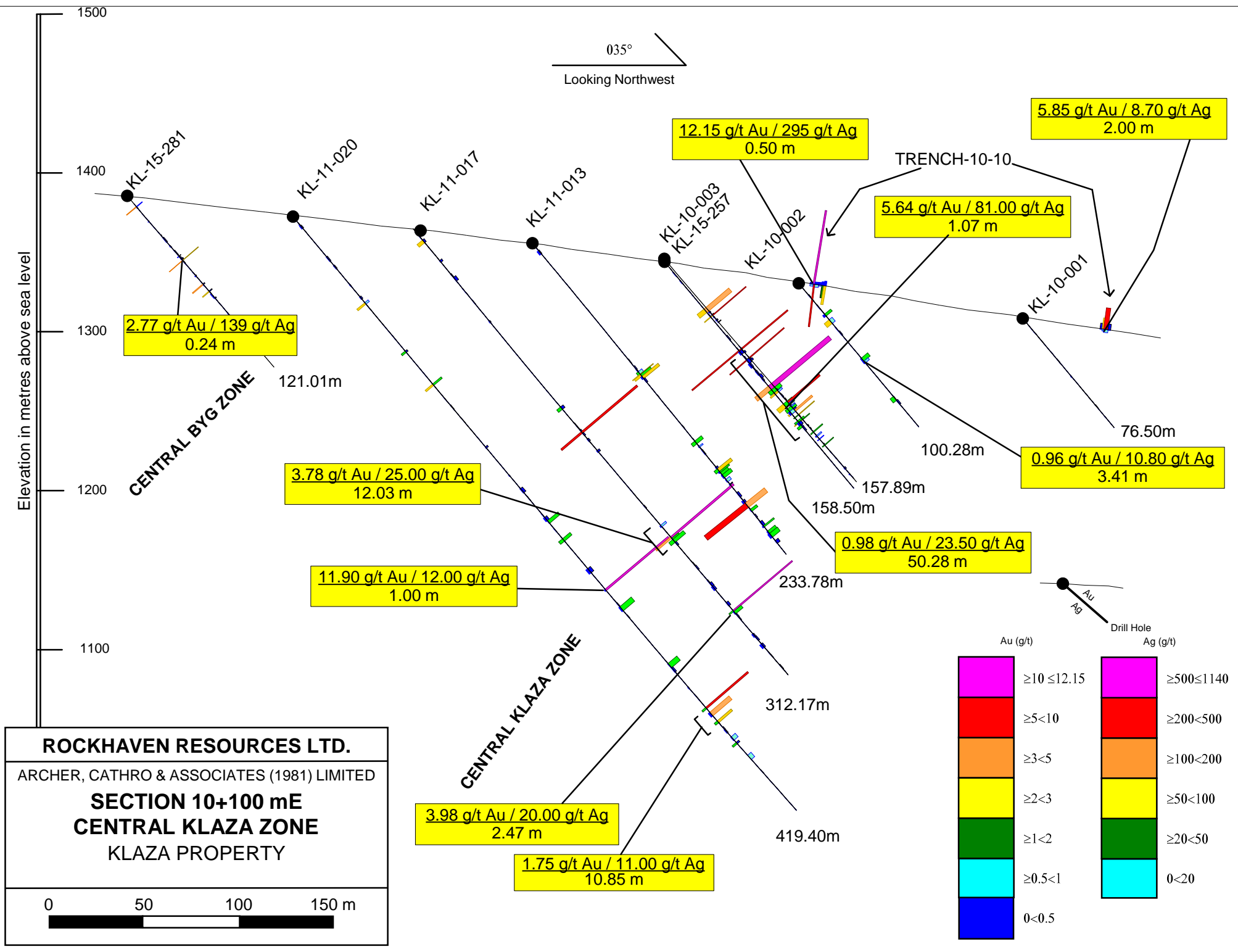


Elevation in metres above sea level



ROCKHAVEN RESOURCES LTD.
 ARCHER, CATHRO & ASSOCIATES (1981) LIMITED
SECTION 10+050 mE
CENTRAL KLAZA ZONE
 KLAZA PROPERTY

Au (g/t)	Ag (g/t)
≥10 <63.30	≥500 <1700
≥5 <10	≥200 <500
≥3 <5	≥100 <200
≥2 <3	≥50 <100
≥1 <2	≥20 <50
≥0.5 <1	0 <20
0 <0.5	



035°
Looking Northwest

Elevation in metres above sea level

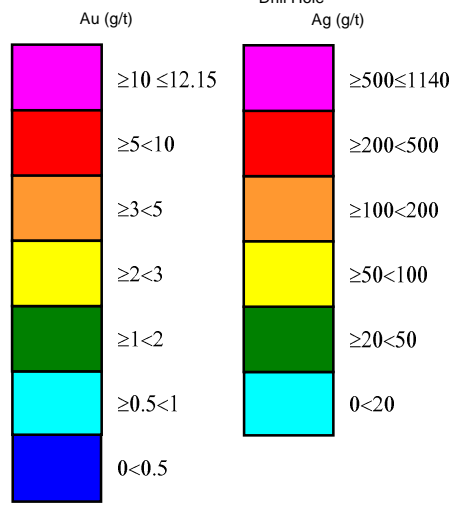
CENTRAL BYG ZONE

CENTRAL KLAZA ZONE

TRENCH-10-10

ROCKHAVEN RESOURCES LTD.
 ARCHER, CATHRO & ASSOCIATES (1981) LIMITED
SECTION 10+100 mE
CENTRAL KLAZA ZONE
 KLAZA PROPERTY

0 50 100 150 m



2.77 g/t Au / 139 g/t Ag
0.24 m

3.78 g/t Au / 25.00 g/t Ag
12.03 m

11.90 g/t Au / 12.00 g/t Ag
1.00 m

3.98 g/t Au / 20.00 g/t Ag
2.47 m

1.75 g/t Au / 11.00 g/t Ag
10.85 m

12.15 g/t Au / 295 g/t Ag
0.50 m

5.64 g/t Au / 81.00 g/t Ag
1.07 m

0.98 g/t Au / 23.50 g/t Ag
50.28 m

0.96 g/t Au / 10.80 g/t Ag
3.41 m

5.85 g/t Au / 8.70 g/t Ag
2.00 m

121.01m

100.28m

76.50m

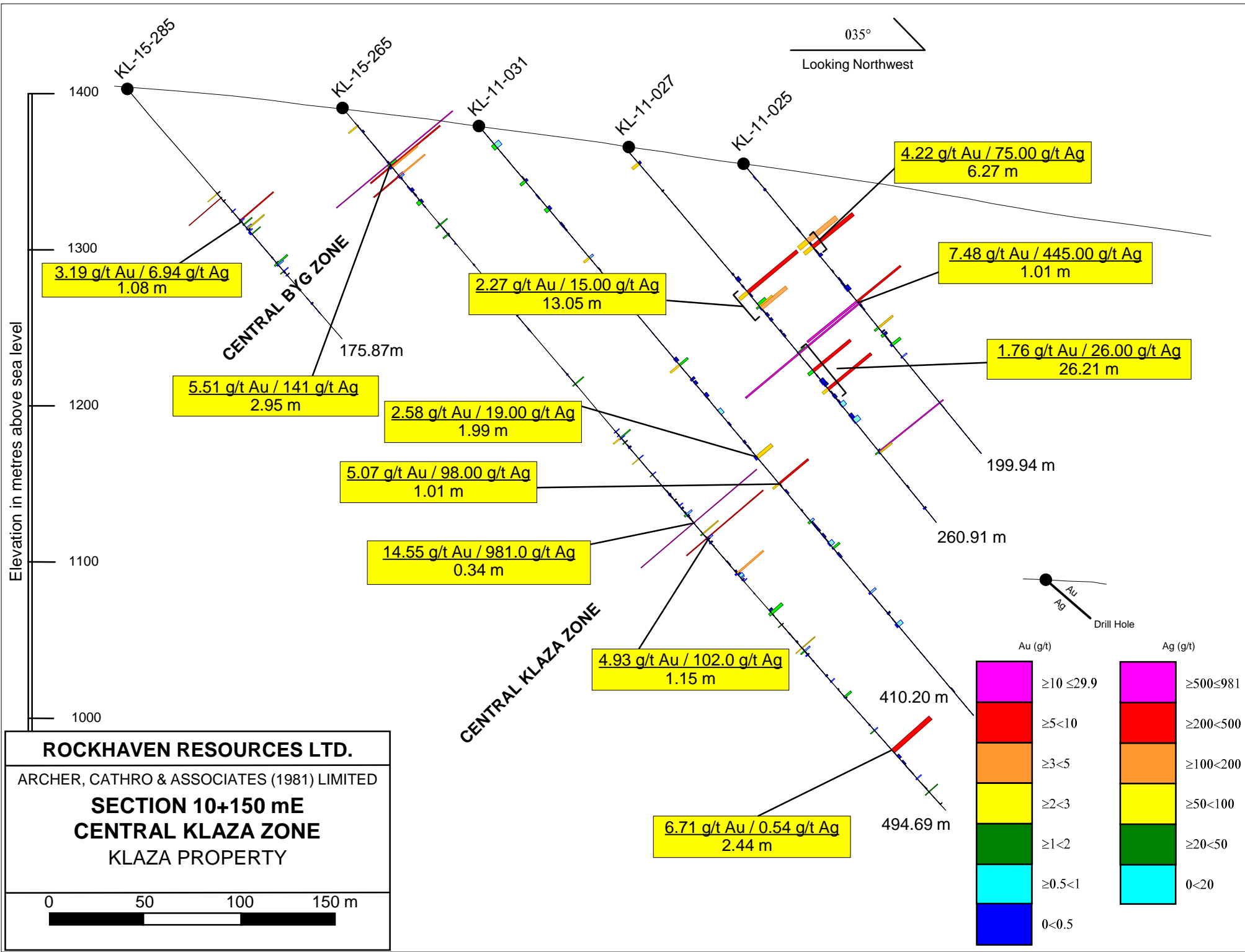
157.89m

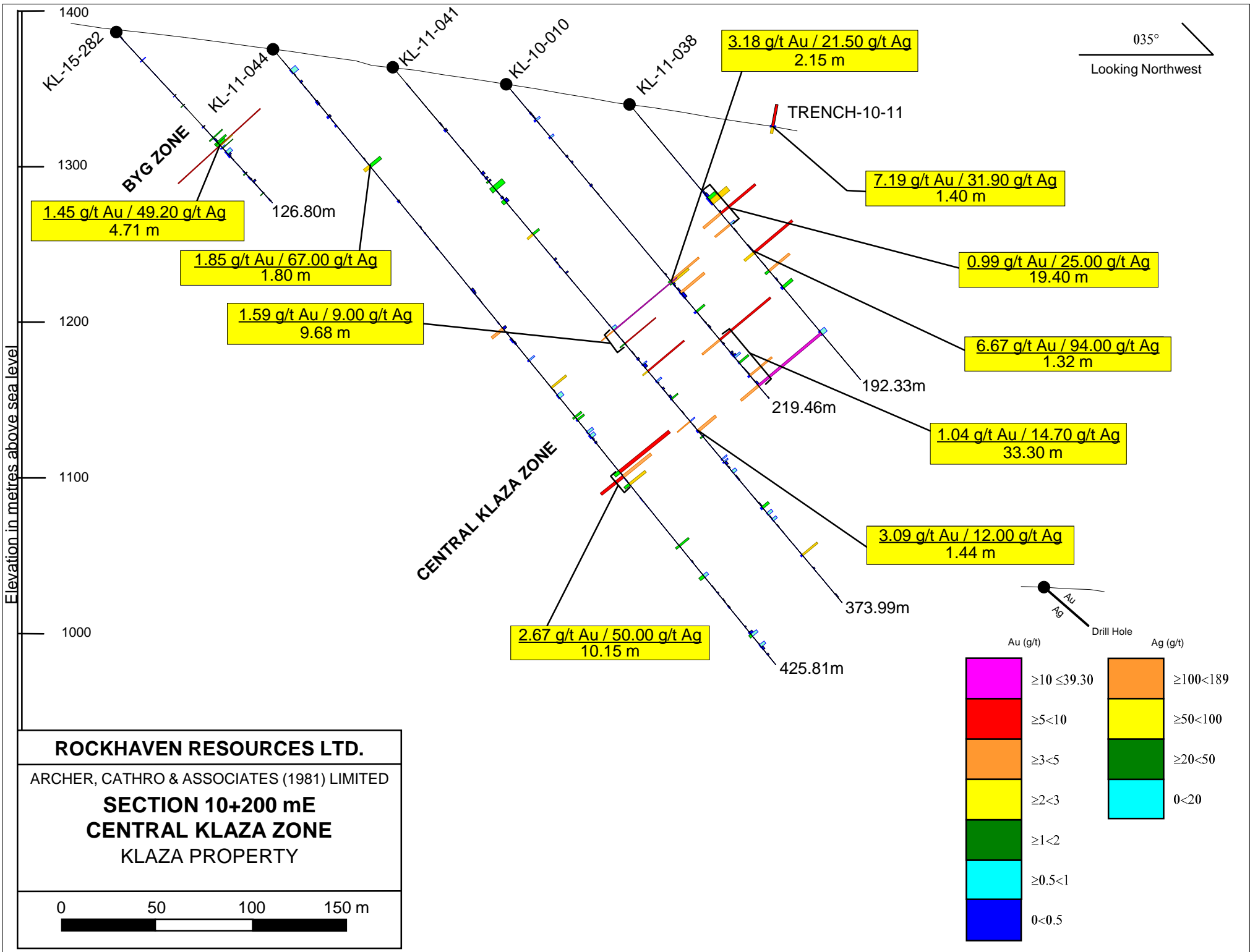
158.50m

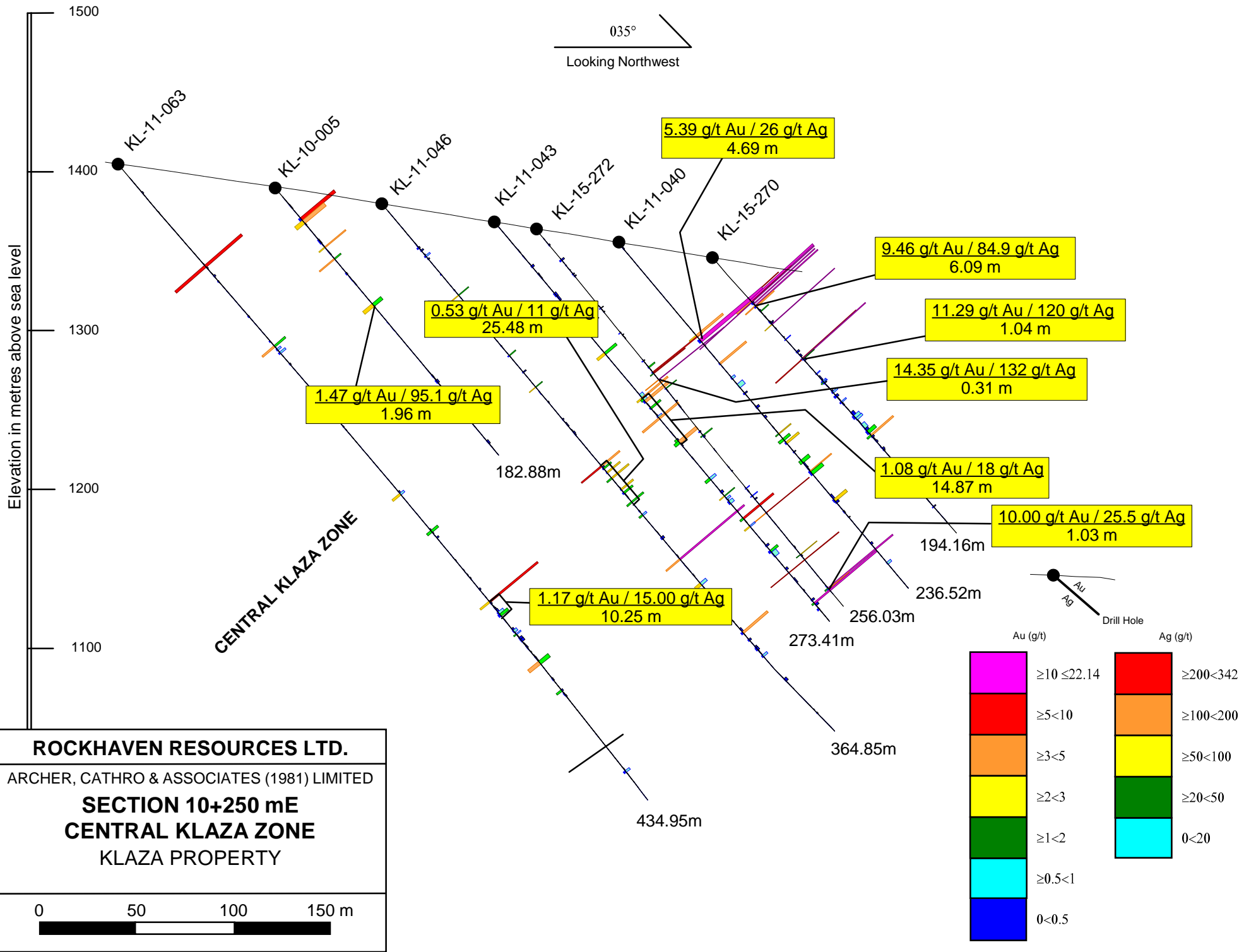
233.78m

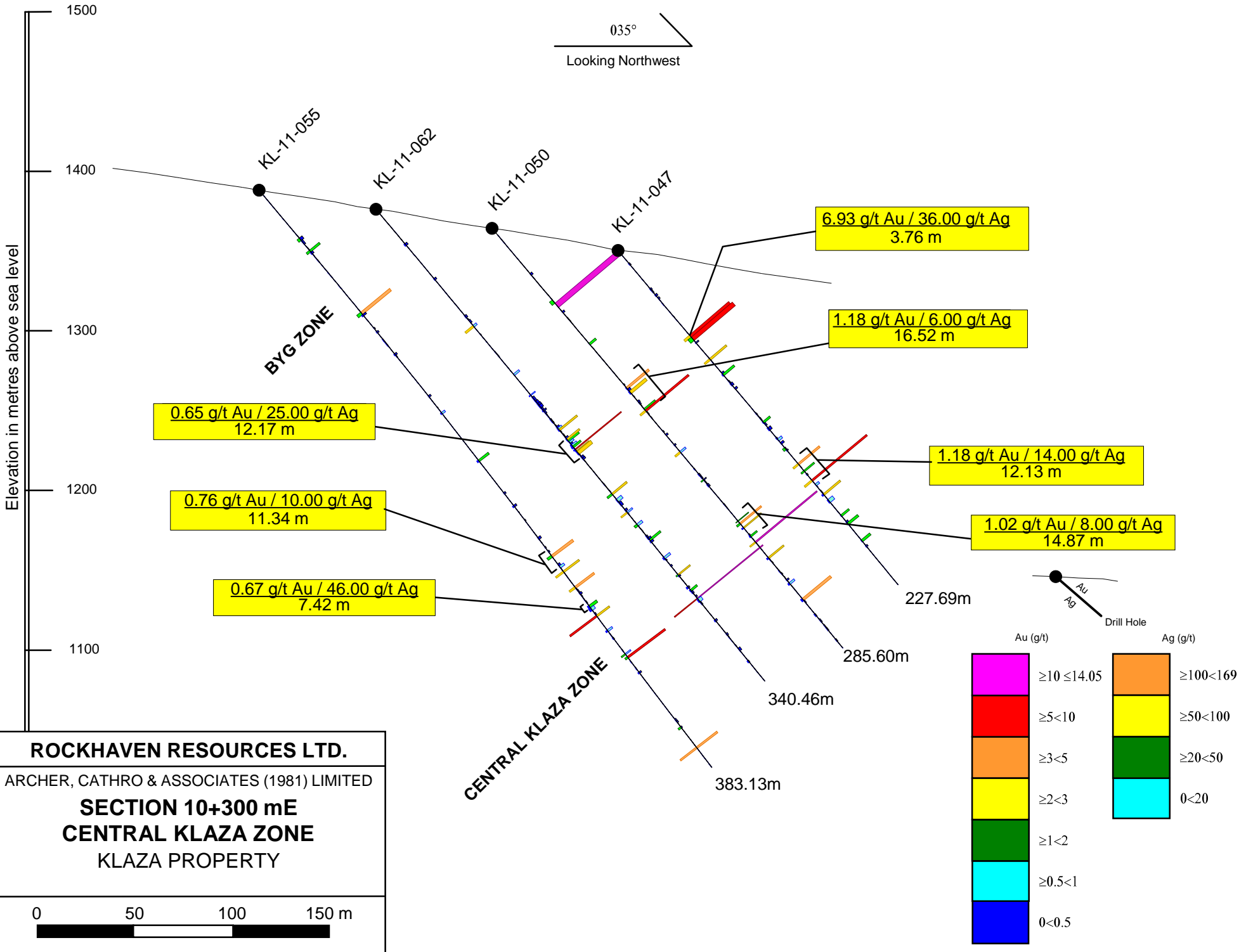
312.17m

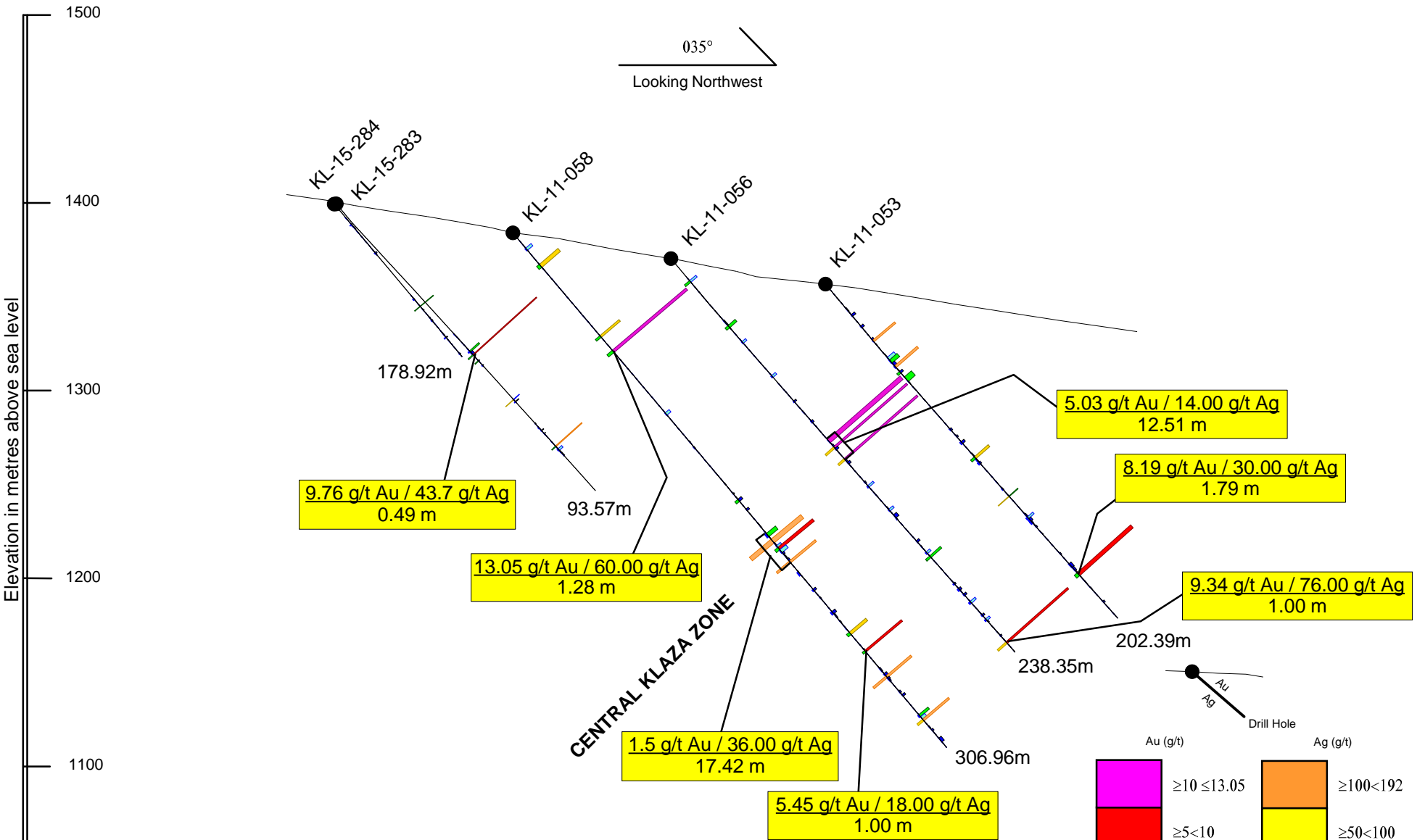
419.40m





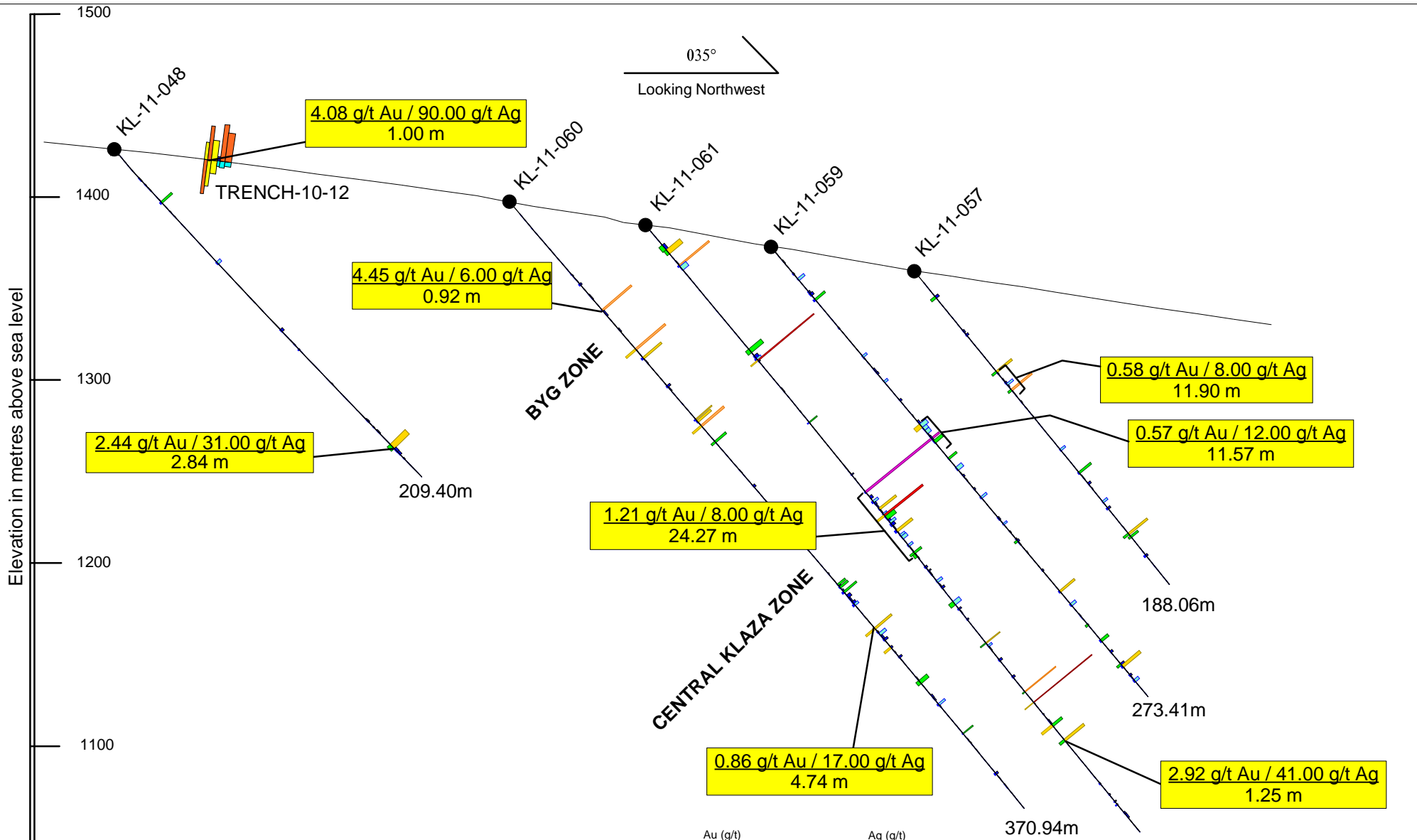






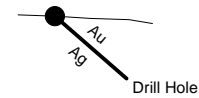
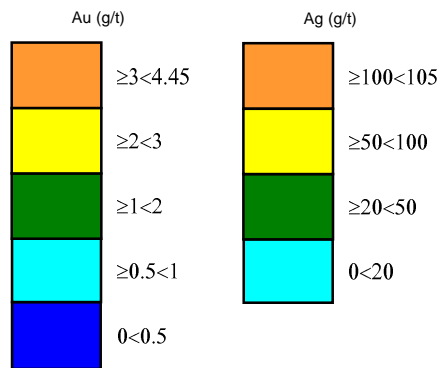
ROCKHAVEN RESOURCES LTD.
 ARCHER, CATHRO & ASSOCIATES (1981) LIMITED
SECTION 10+350 mE
EASTERN KLAZA ZONE
 KLAZA PROPERTY

0 50 100 150 m



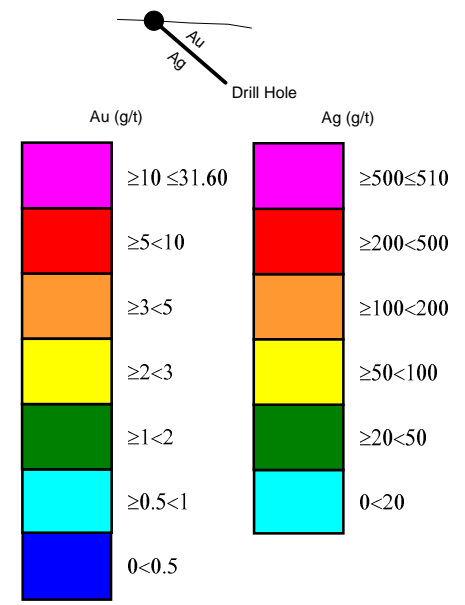
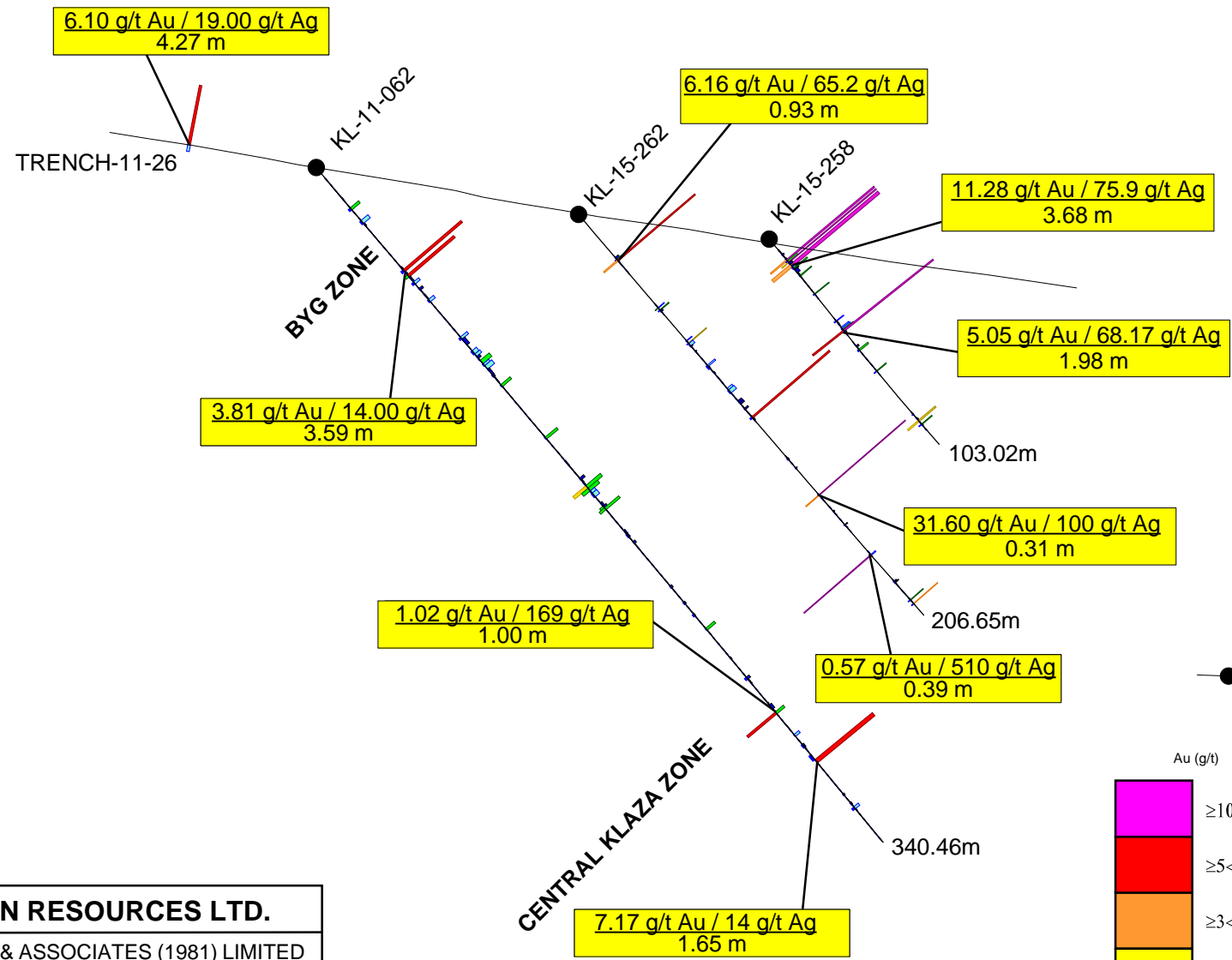
ROCKHAVEN RESOURCES LTD.
 ARCHER, CATHRO & ASSOCIATES (1981) LIMITED
SECTION 10+400 mE
CENTRAL KLAZA ZONE
 KLAZA PROPERTY

0 50 100 150 m



Elevation in metres above sea level

035°
Looking Northwest

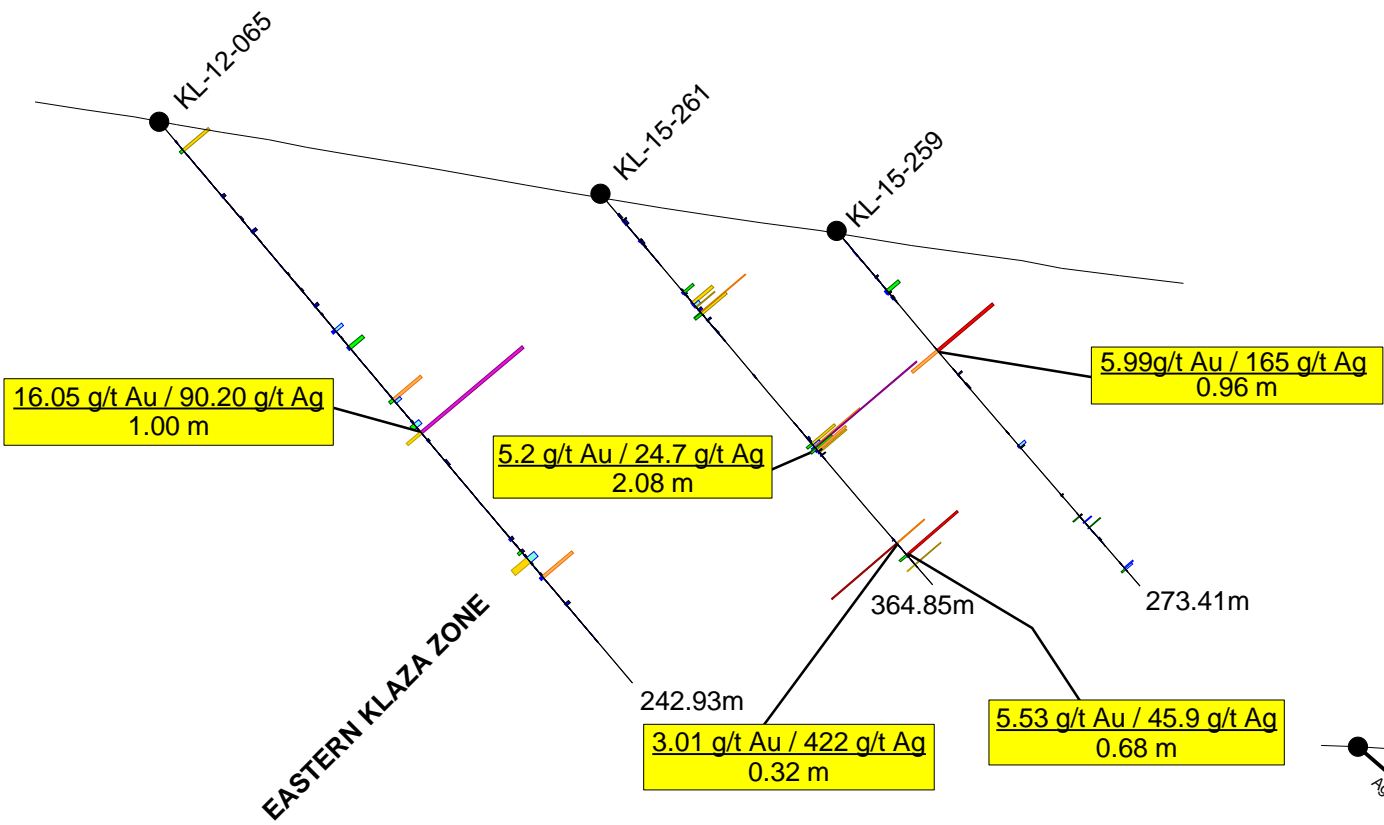


ROCKHAVEN RESOURCES LTD.
 ARCHER, CATHRO & ASSOCIATES (1981) LIMITED
SECTION 10+450 mE
CENTRAL KLAZA ZONE
 KLAZA PROPERTY

0 50 100 150 m

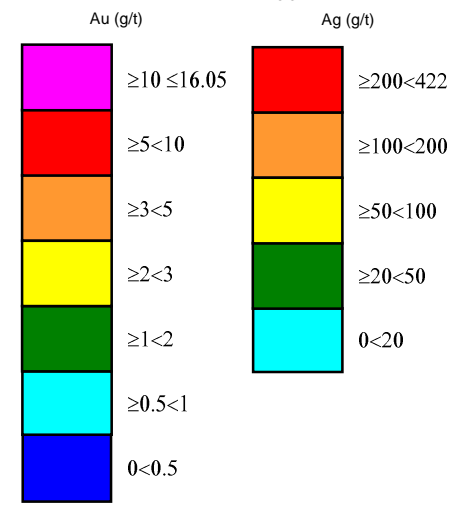
Elevation in metres above sea level

035°
Looking Northwest

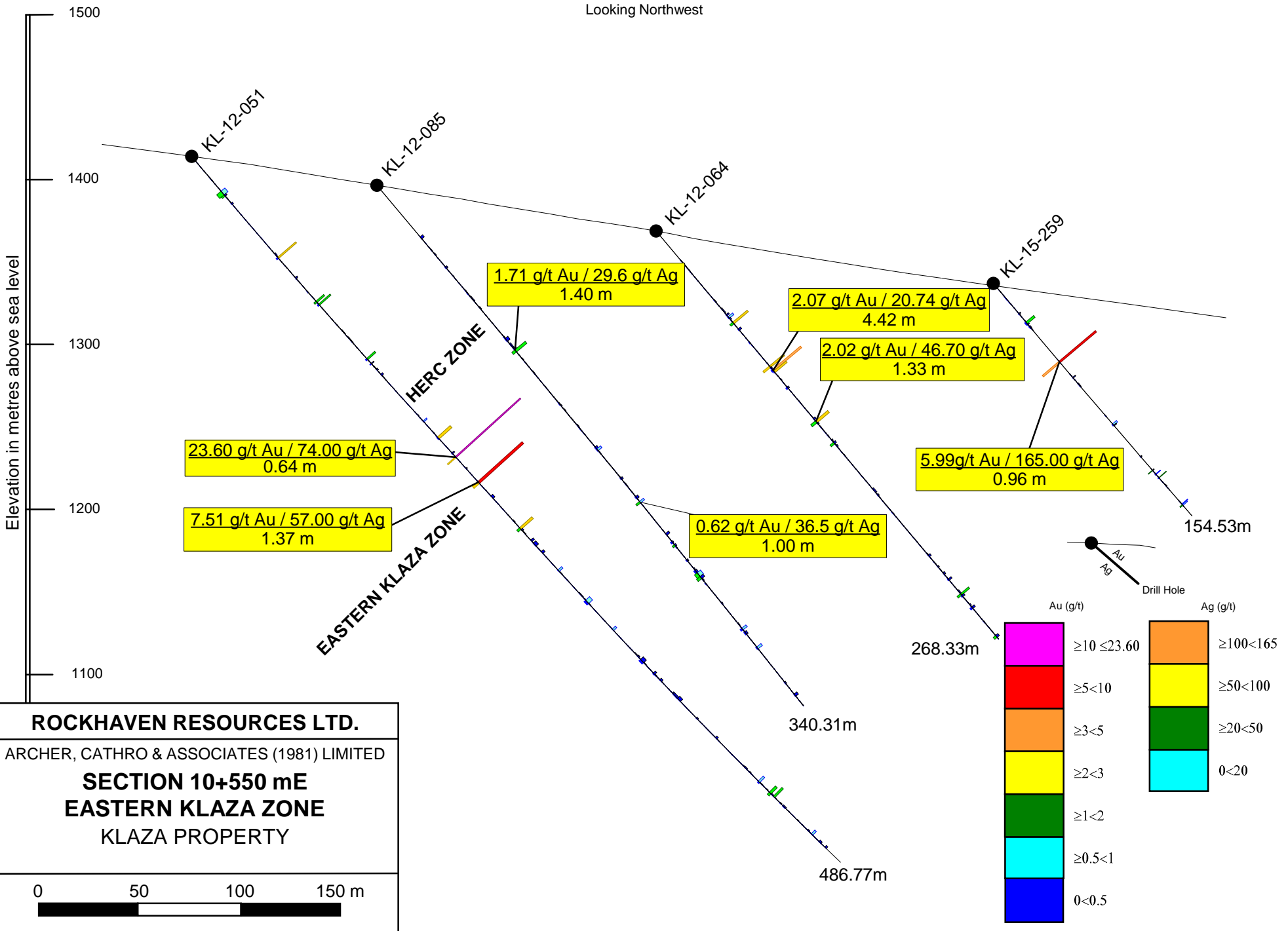


ROCKHAVEN RESOURCES LTD.
 ARCHER, CATHRO & ASSOCIATES (1981) LIMITED
SECTION 10+500 mE
EASTERN KLAZA ZONE
 KLAZA PROPERTY

0 50 100 150 m

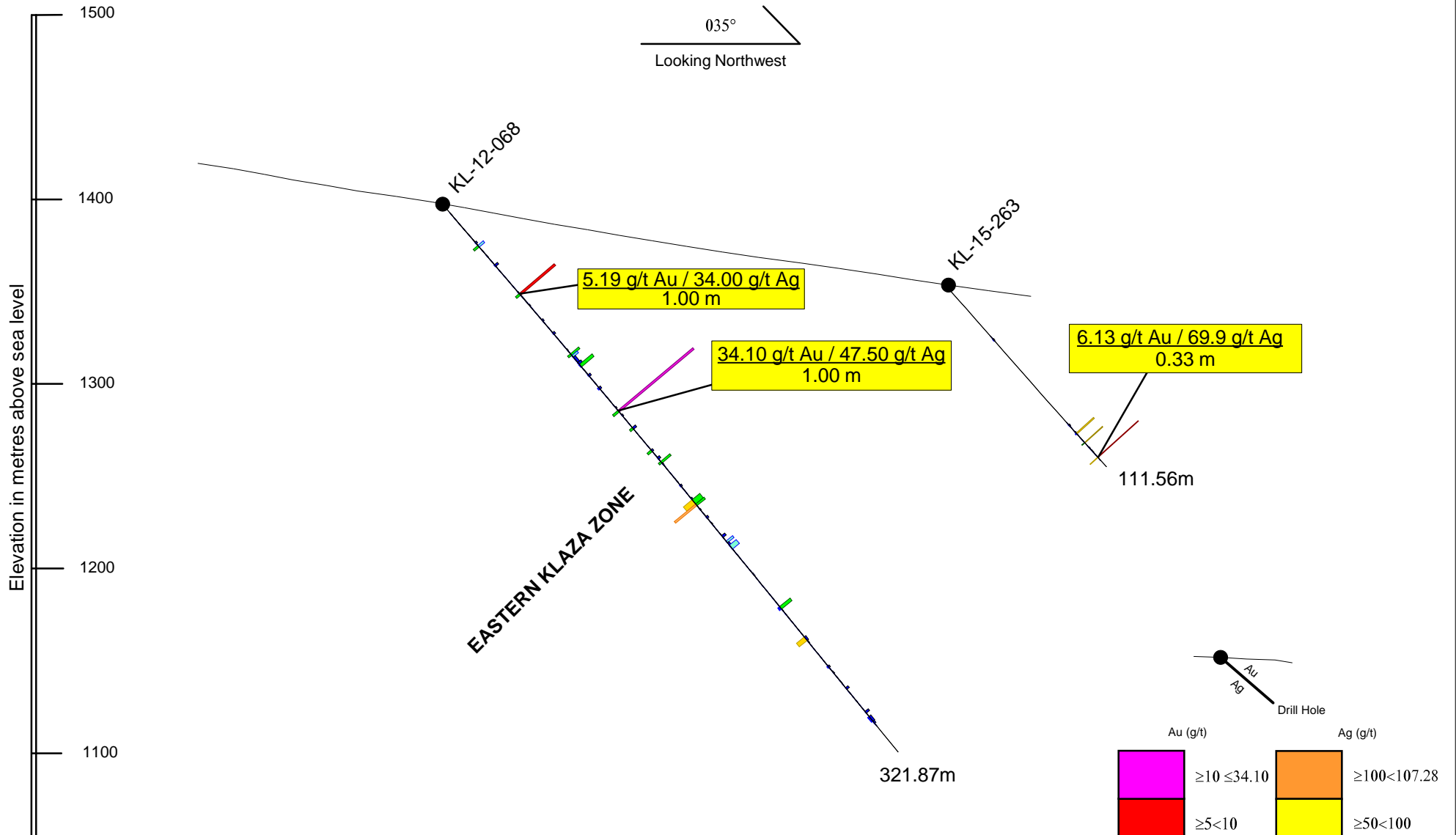


035°
Looking Northwest



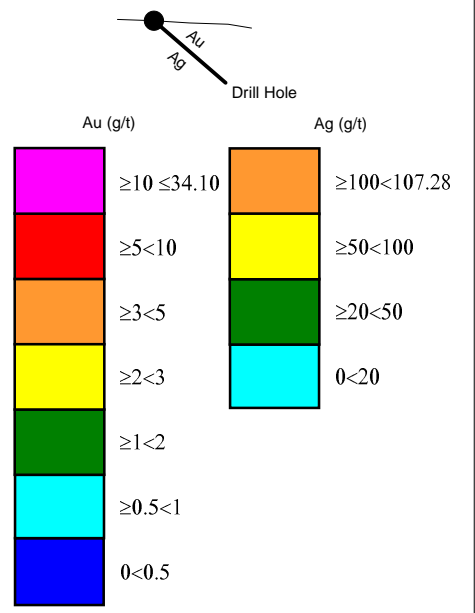
ROCKHAVEN RESOURCES LTD.
 ARCHER, CATHRO & ASSOCIATES (1981) LIMITED
SECTION 10+550 mE
EASTERN KLAZA ZONE
 KLAZA PROPERTY

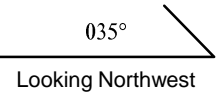
0 50 100 150 m



ROCKHAVEN RESOURCES LTD.
 ARCHER, CATHRO & ASSOCIATES (1981) LIMITED
SECTION 10+600 mE
EASTERN KLAZA ZONE
 KLAZA PROPERTY

0 50 100 150 m





Elevation in metres above sea level

1500

1400

1300

1200

1100

KL-12-067

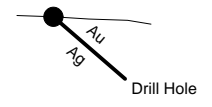
EASTERN KLAZA ZONE

2.34 g/t Au / 234 g/t Ag
1.02 m

3.07 g/t Au / 23.10 g/t Ag
2.57 m

2.07 g/t Au / 341 g/t Ag
1.25 m

276.45m



ROCKHAVEN RESOURCES LTD.

ARCHER, CATHRO & ASSOCIATES (1981) LIMITED

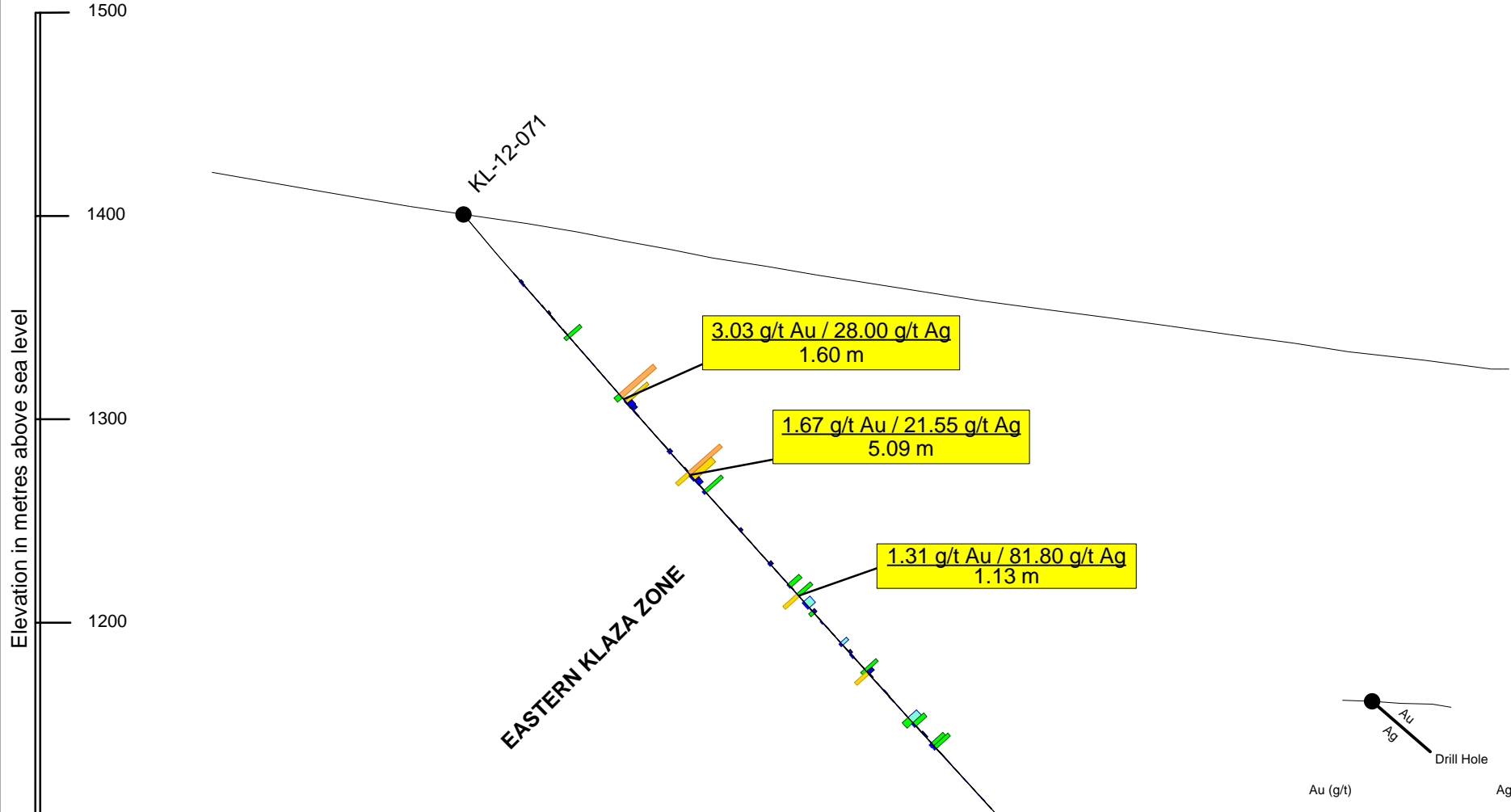
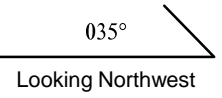
SECTION 10+650 mE

EASTERN KLAZA ZONE

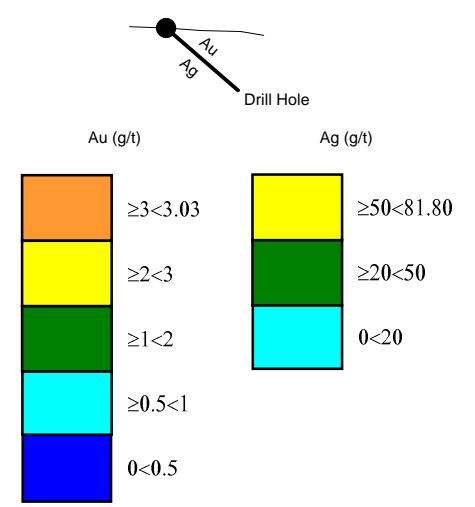
KLAZA PROPERTY

0 50 100 150 m

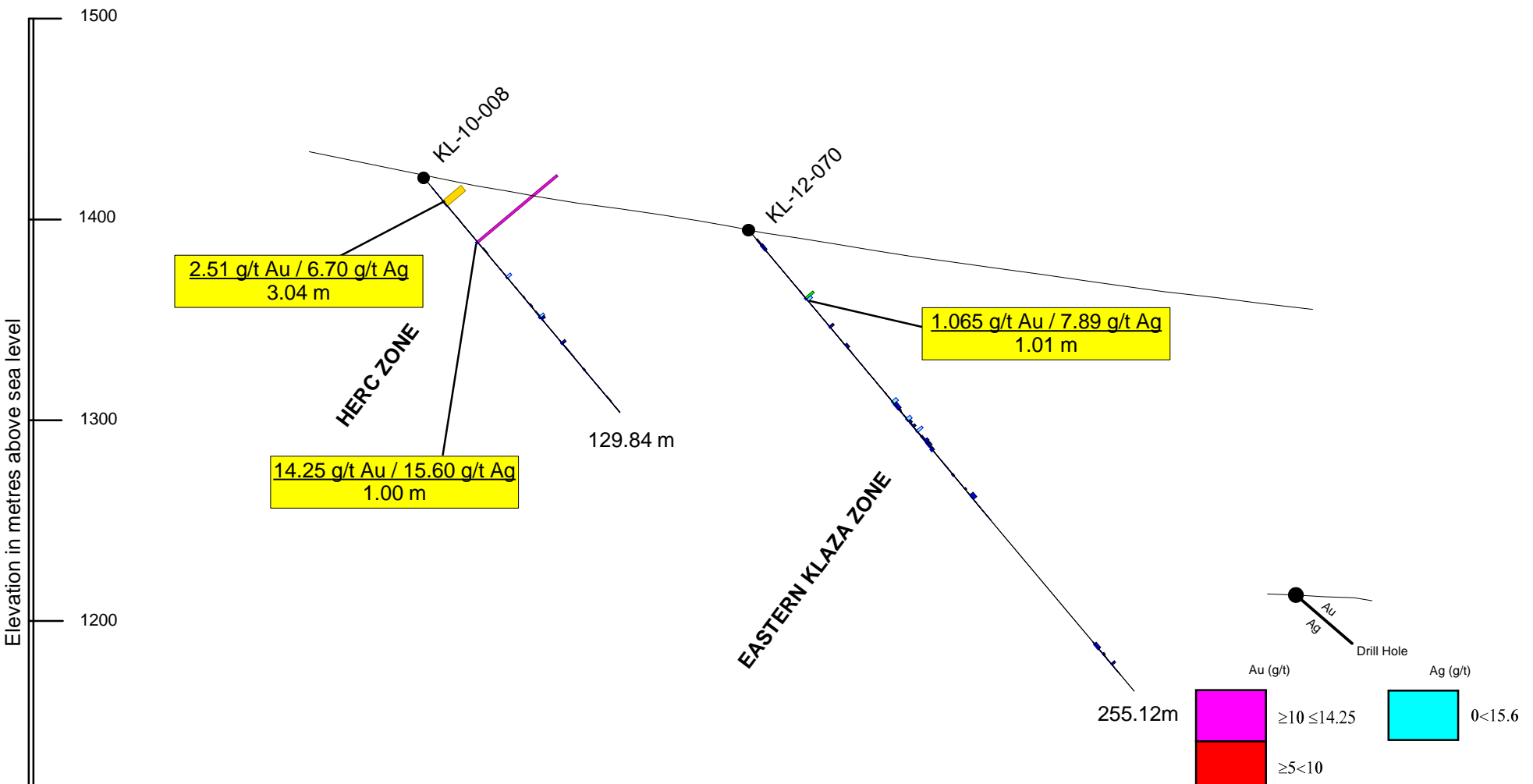
Au (g/t)	Ag (g/t)
≥3<3.07	≥200<341
≥2<3	≥100<200
≥1<2	≥50<100
≥0.5<1	≥20<50
0<0.5	0<20



ROCKHAVEN RESOURCES LTD.
 ARCHER, CATHRO & ASSOCIATES (1981) LIMITED
SECTION 10+700 mE
EASTERN KLAZA ZONE
 KLAZA PROPERTY



035°
Looking Northwest



ROCKHAVEN RESOURCES LTD.

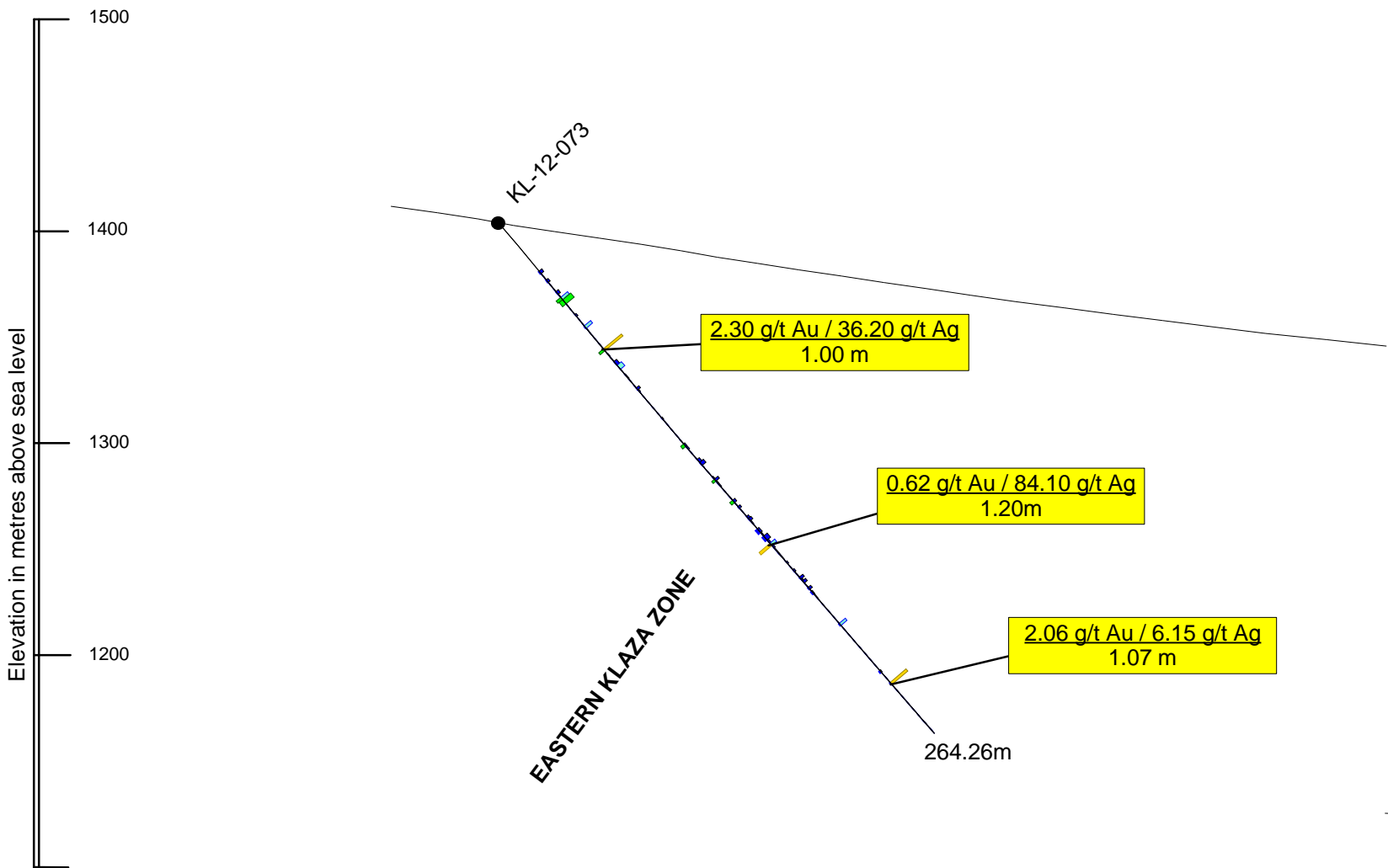
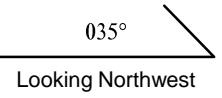
ARCHER, CATHRO & ASSOCIATES (1981) LIMITED

SECTION 10+750 mE

EASTERN KLAZA ZONE

KLAZA PROPERTY

0 50 100 150 m



ROCKHAVEN RESOURCES LTD.

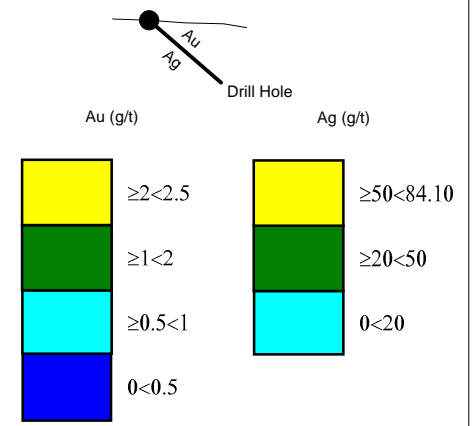
ARCHER, CATHRO & ASSOCIATES (1981) LIMITED

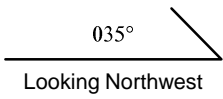
SECTION 10+800 mE

EASTERN KLAZA ZONE

KLAZA PROPERTY

0 50 100 150 m





Elevation in metres above sea level

1500

1400

1300

1200

EASTERN KLAZA ZONE

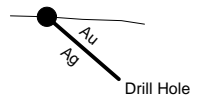
KL-12-076

3.22 g/t Au / 6.82 g/t Ag
1.26 m

1.11 g/t Au / 5.27 g/t Ag
8.24 m

0.77 g/t Au / 86.40 g/t Ag
1.41 m

227.08 m



ROCKHAVEN RESOURCES LTD.

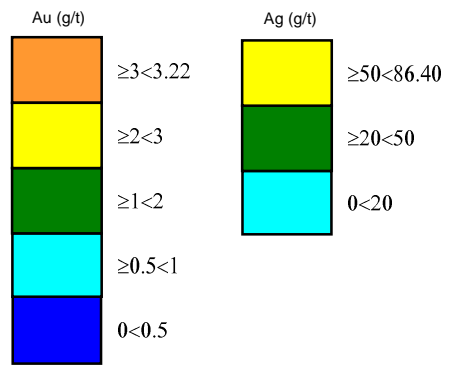
ARCHER, CATHRO & ASSOCIATES (1981) LIMITED

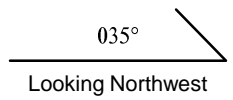
SECTION 10+850 mE

EASTERN KLAZA ZONE

KLAZA PROPERTY

0 50 100 150 m





Elevation in metres above sea level

1500

1400

1300

1200

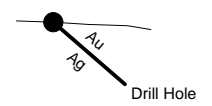
KL-12-078

EASTERN KLAZA ZONE

1.119g/t Au / 38.54 g/t Ag
9.05 m

2.34 g/t Au / 22.60 g/t Ag
1.00 m

235.61 m



ROCKHAVEN RESOURCES LTD.

ARCHER, CATHRO & ASSOCIATES (1981) LIMITED

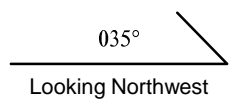
SECTION 10+900 mE

EASTERN KLAZA ZONE

KLAZA PROPERTY

0 50 100 150 m

Au (g/t)	Ag (g/t)
$\geq 2 < 2.43$	$\geq 20 < 38.54$
$\geq 1 < 2$	$0 < 20$
$\geq 0.5 < 1$	
$0 < 0.5$	



Elevation in metres above sea level

1500
1400
1300
1200

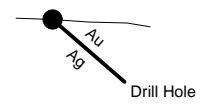
KL-12-077

14.65g/t Au / 392 g/t Ag
1.00 m

7.43 g/t Au / 65.20 g/t Ag
1.00 m


215.49 m

EASTERN KLAZA ZONE

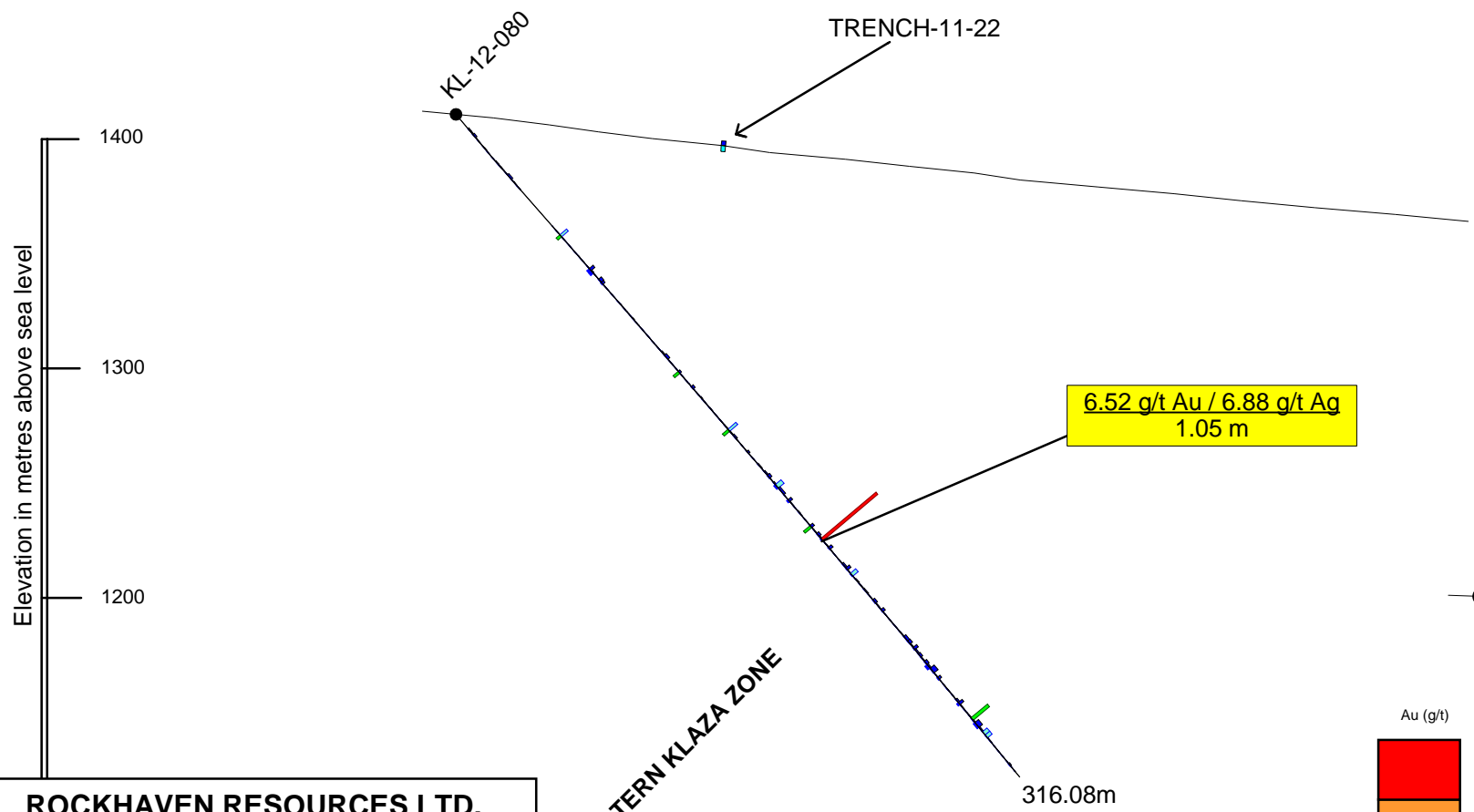


ROCKHAVEN RESOURCES LTD.
 ARCHER, CATHRO & ASSOCIATES (1981) LIMITED
SECTION 10+950 mE
EASTERN KLAZA ZONE
 KLAZA PROPERTY

0 50 100 150 m



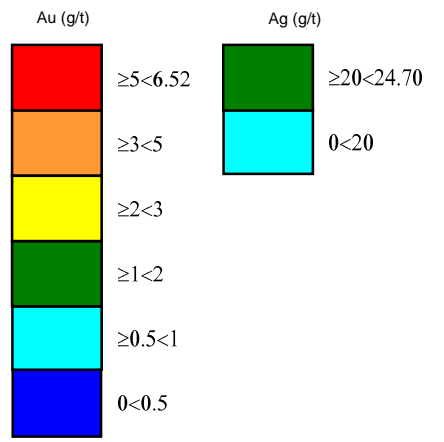
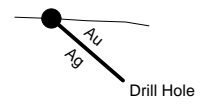
035°
Looking Northwest



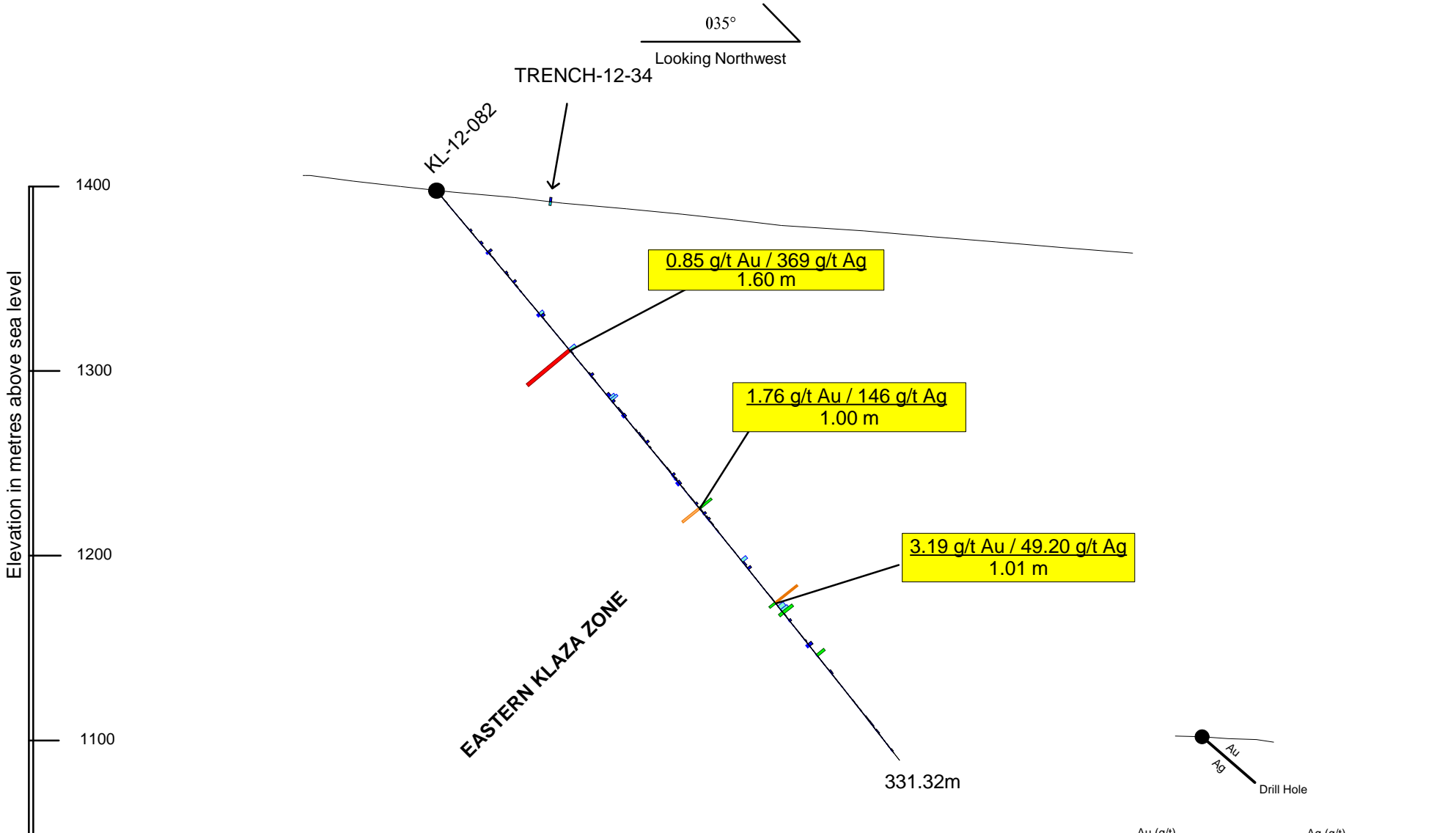
EASTERN KLAZA ZONE

316.08m

6.52 g/t Au / 6.88 g/t Ag
1.05 m



ROCKHAVEN RESOURCES LTD.
 ARCHER, CATHRO & ASSOCIATES (1981) LIMITED
SECTION 11+000 mE
EASTERN KLAZA ZONE
 KLAZA PROPERTY



ROCKHAVEN RESOURCES LTD.

ARCHER, CATHRO & ASSOCIATES (1981) LIMITED

SECTION 11+050 mE

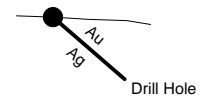
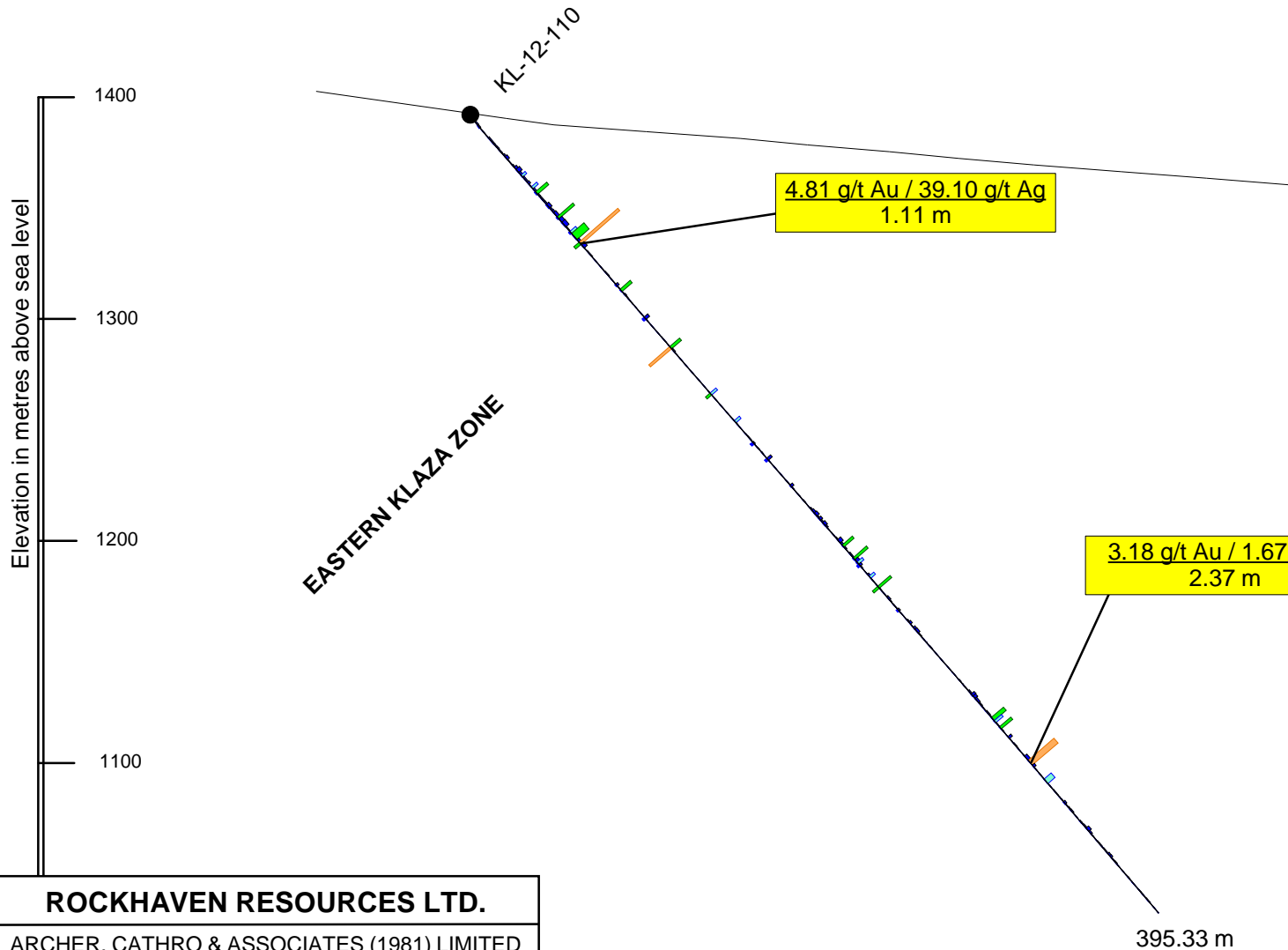
EASTERN KLAZA ZONE

KLAZA PROPERTY

0 50 100 150 m

Au (g/t)		Ag (g/t)	
Orange	≥3<3.19	Red	≥200<369
Yellow	≥2<3	Light Orange	≥100<200
Green	≥1<2	Yellow	≥50<100
Cyan	≥0.5<1	Dark Green	≥20<50
Blue	0<0.5	Light Cyan	0<20

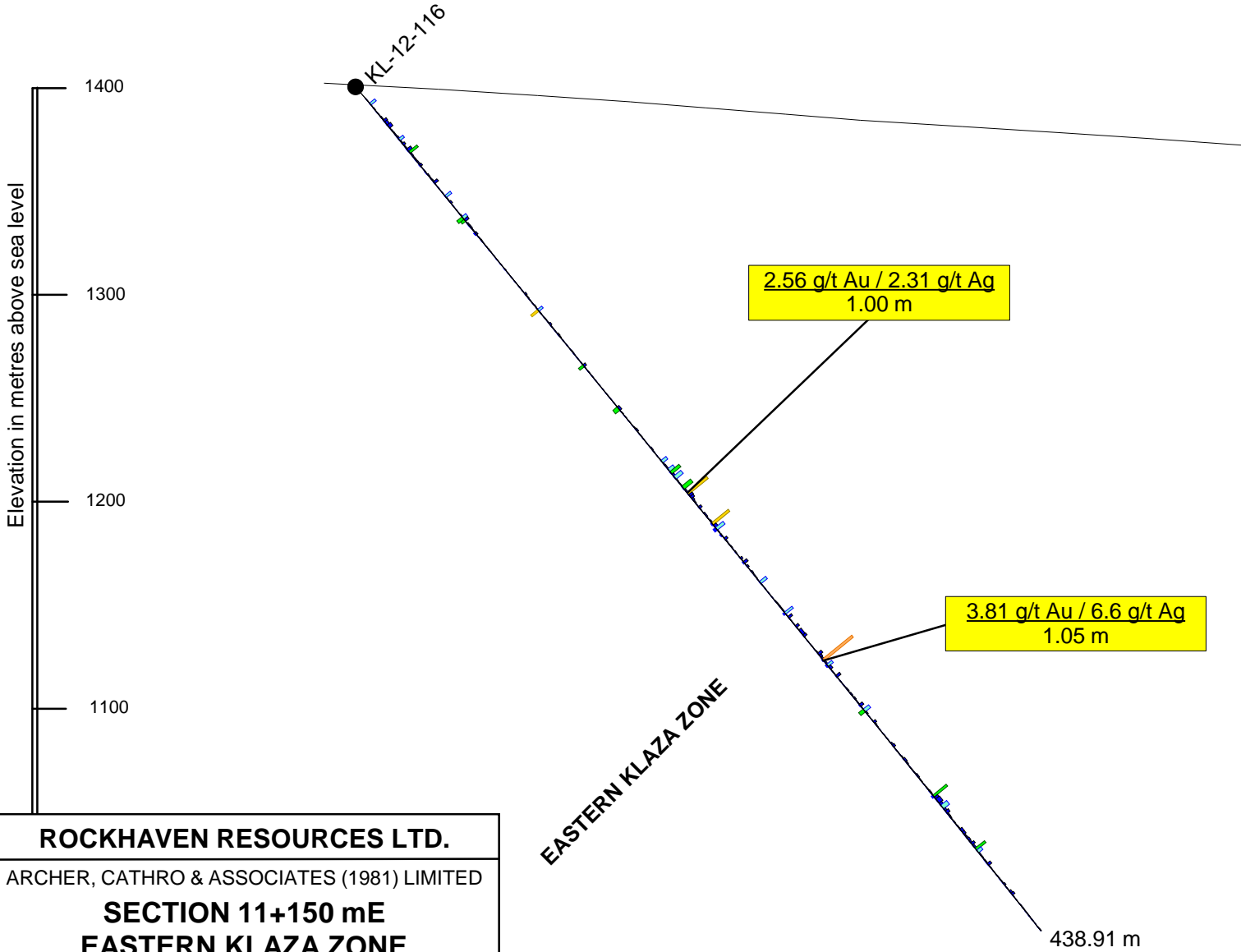
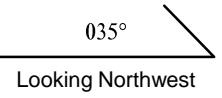
035°
Looking Northwest



ROCKHAVEN RESOURCES LTD.
 ARCHER, CATHRO & ASSOCIATES (1981) LIMITED
SECTION 11+100 mE
EASTERN KLAZA ZONE
 KLAZA PROPERTY

0 50 100 150 m

Au (g/t)	Ag (g/t)
≥3 < 4.81	≥100 < 156
≥2 < 3	≥50 < 100
≥1 < 2	≥20 < 50
≥0.5 < 1	0 < 20
0 < 0.5	



ROCKHAVEN RESOURCES LTD.
 ARCHER, CATHRO & ASSOCIATES (1981) LIMITED
SECTION 11+150 mE
EASTERN KLAZA ZONE
 KLAZA PROPERTY

